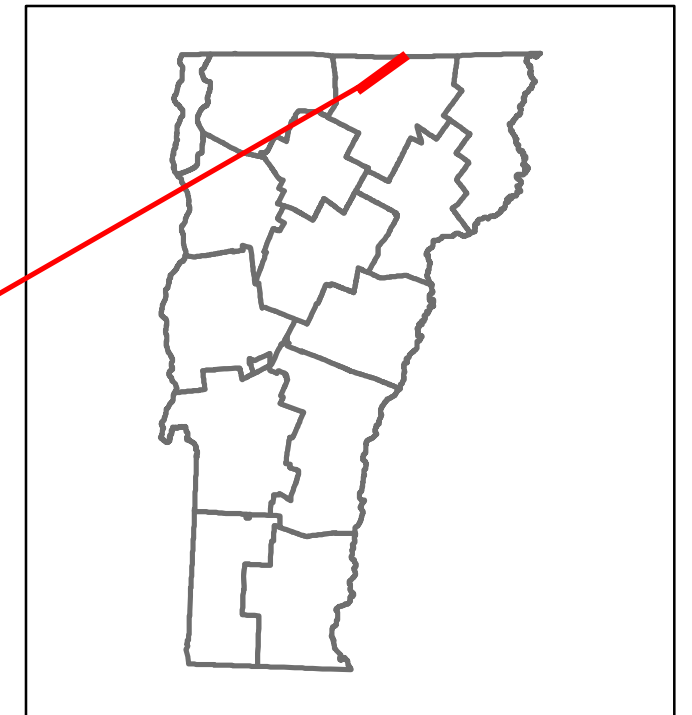

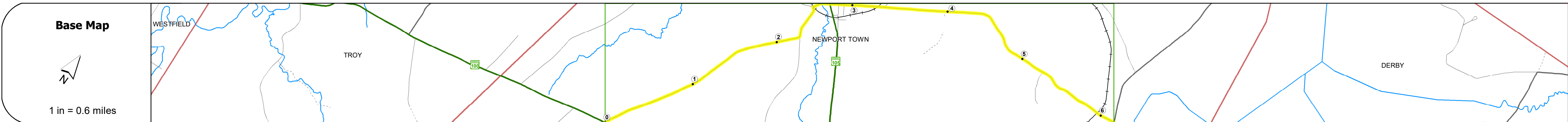


| DISTRICT | TOWN | ROUTE |
|----------|--------------|----------|
| 9 | NEWPORT TOWN | Min-0818 |



Min-0818



STRUCTURE DESCRIPTIONS

Bridge 4:
Tee Beam - 1930
Structure No. 101016000410161
Length: 43'
Width: 25.4'
Facility Carried: C2001
Structure Type: CONCRETE T-BEAM
Features Intersected: MUD CREEK
Surface: Bituminous
Maintenance/Ownership: City/Municipal

Bridge 25:
Girders and floorbeam system - 1914
Structure No. 101016002810161
Length: 30'
Facility Carried: RAILROAD
Structure Type: STEEL GIRDER/FBEAM
Features Intersected: MAINE/MONTRL/ATLANTIC RR

| | | |
|--------------------------------|------------|----|
| Road Widths | Travellane | 22 |
| | Roadway | 22 |
| | Lane Count | 2 |
| | Base | |
| | Subbase | |
| Curves | | |
| Grades | | |
| Guardrails | | |
| Rumblestrips | | |
| Historic Projects | | |
| Maintenance Garage | | |
| Speed Zone | | |
| Functional Class | 6 | |
| National Highway System | | |
| Limited Access Highway | | |
| Customer Service Level | | |
| Traffic Counters | | |
| AADT | 2018 | |
| | 2017 | |
| | 2016 | |
| | 2015 | |
| | 2014 | |
| Crash Locations | 2018 | |
| | 2017 | |
| | 2016 | |
| | 2015 | |
| | 2014 | |

| | | | | | | | | | | |
|---|--|---|--|--|--|---|---------------------------------|--|------------------------------|---|
| <p>Historic Projects</p> <ul style="list-style-type: none"> Unknown Retreatment Resurface Bituminous Mix Skippy Mix Bituminous Seal Surface Treated Gravel Plant Mix Reclaimed Base and Bituminous Concrete Concrete Gravel | <p>Functional Class</p> <ul style="list-style-type: none"> 1 - Interstate System 2 - Other Freeways and Expressways 3 - Principal Arterial 4 - Minor Arterial 5 - Major Collector 6 - Minor Collector | <p>Curves</p> <ul style="list-style-type: none"> Left (degrees) Right (degrees) <p>Grades</p> <ul style="list-style-type: none"> Left (percent) grade up Right (percent) grade down | <p>Traffic Counters</p> <ul style="list-style-type: none"> Continuous (CTC) Weight-In-Motion (WIM) Short-Term, Scheduled (counter ID) Short-Term, Unscheduled | <p>Crash Locations</p> <ul style="list-style-type: none"> Fatal Injury Property Damage Only Unknown Crash Type <p>High Crash Locations (HCL's)</p> <p>Sections (& Intersections)</p> <ul style="list-style-type: none"> 1 - 100 (1 - 10) 101 - 200 (11 - 20) 201 - 300 (21 - 30) 301 - 400 (31 - 40) 401 - 800 (41 - 113) | <p>Mileage by Functional Class By Sheet</p> <p>0818 6 - minor collector 6.150</p> | <p>Mileage by Town By Sheet</p> <p>NEWPORT TOWN - S08181016 6.15 of 6.15</p> | <p>DISTRICT</p> <p>9</p> | <p>TOWN</p> <p>NEWPORT TOWN</p> | <p>Date: 12/02/19</p> | <p>ROUTE</p> <p>Min-0818</p> <p>ETE mileage: 0.0 to 6.15</p> |
|---|--|---|--|--|--|---|---------------------------------|--|------------------------------|---|