

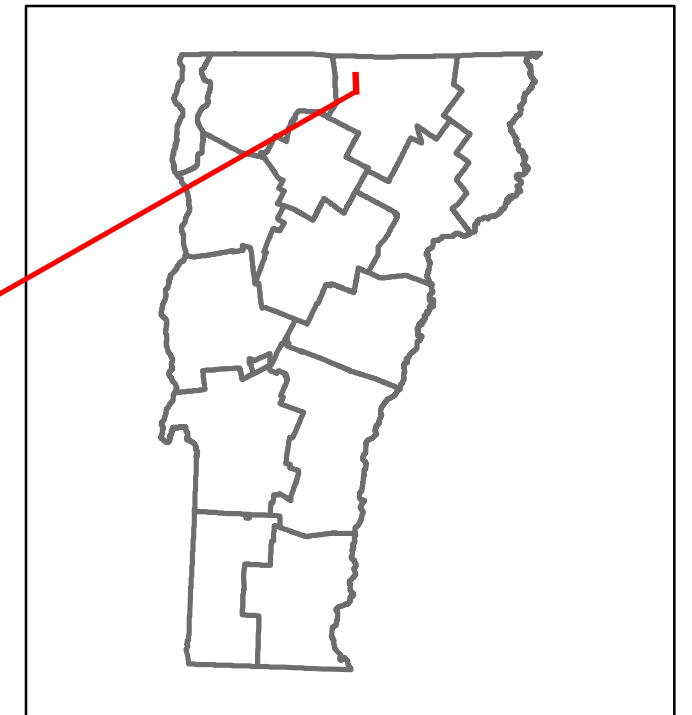


# Route Log and Progress Chart


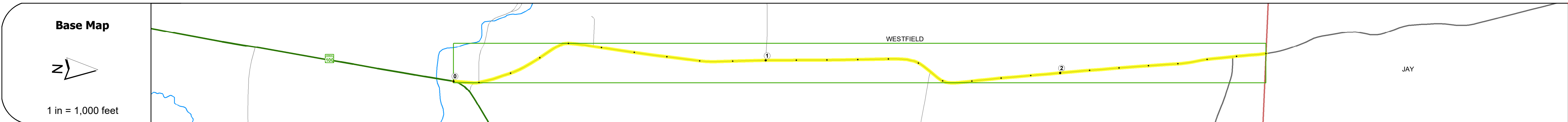
**DRAFT**

Please Note: Errors and Omissions May Exist.  
Contact the VTrans Mapping Section with questions or concerns.

DISTRICT	TOWN	ROUTE
9	WESTFIELD	Min-0816



**Min-0816**



Category	0	1	2
<b>Road Widths</b> Travellane Roadway Lane Count Base Subbase			22 22 2
<b>Curves</b>			
<b>Grades</b>			
<b>Guardrails</b>			
<b>Rumblestrips</b>			
<b>Historic Projects</b>			
<b>Maintenance Garage</b>			
<b>Speed Zone</b>			
<b>Functional Class</b>			6
<b>National Highway System</b>			
<b>Limited Access Highway</b>			
<b>Customer Service Level</b>			
<b>Traffic Counters</b>			
<b>AADT</b>	2018 2017 2016 2015 2014		
<b>Crash Locations</b>	2018 2017 2016 2015 2014		

STRUCTURE DESCRIPTIONS	

<b>Historic Projects</b> Unknown, Retreatment, Resurface, Bituminous Mix, Skiny Mix, Bituminous Seal, Surface Treated Gravel, Plant Mix, Reclaimed Base and Bituminous Concrete	<b>Functional Class</b> 1- Interstate System, 2- Other Freeways and Expressways, 3- Principal Arterial, 4- Minor Arterial, 5- Major Collector, 6- Minor Collector	<b>Curves</b> Left, Right, Grades (down, up, down)	<b>Traffic Counters</b> Continuous (CTC), Weigh-In-Motion (WIM), Short-Term, Scheduled, Short-Term, Unscheduled	<b>Crash Locations</b> Fatal, Injury, Property Damage Only, Unknown Crash Type, High Crash Locations (HCL's)	<b>Mileage by Functional Class By Sheet</b> 0816 6 - minor collector 2.700	<b>Mileage by Town By Sheet</b> WESTFIELD - S08161018 2.7 of 2.7	<b>DISTRICT</b> 9	<b>TOWN</b> WESTFIELD	Date: 12/05/19	<b>ROUTE</b> Min-0816 ETE mileage: 0.0 to 2.7
					<b>Page Total Mileage: 2.700 mi</b>		<b>Page Total Mileage: 2.7 mi</b>		<b>1 of 1</b> TWN mileage: 0.0 to 2.7	

For More Information Contact - Vermont Agency of Transportation, Policy, Planning and Intermodal Development Division - Mapping Section, 1 National Life Drive, Montpelier, VT 05633-5001 Telephone: 802-828-2600.