

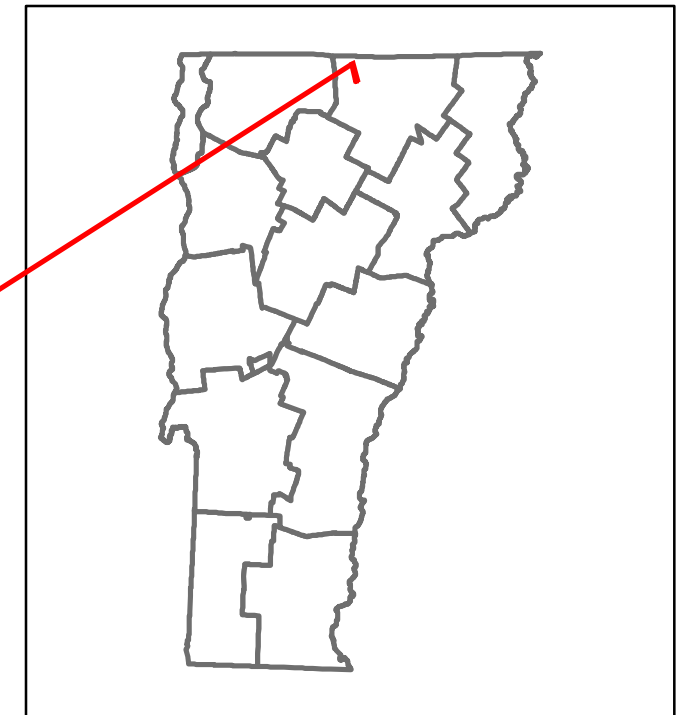


# Route Log and Progress Chart


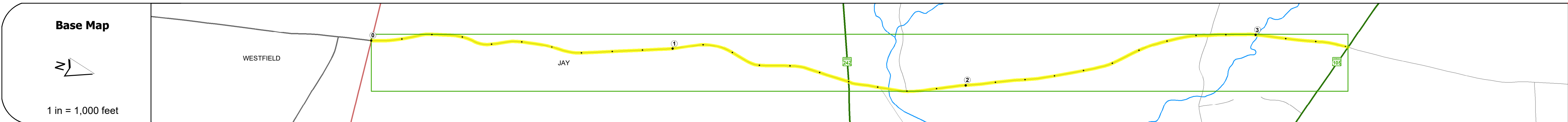
**DRAFT**

Please Note: Errors and Omissions May Exist.  
Contact the VTrans Mapping Section with questions or concerns.

|          |      |          |
|----------|------|----------|
| DISTRICT | TOWN | ROUTE    |
| 9        | JAY  | Min-0816 |



**Min-0816**



### STRUCTURE DESCRIPTIONS

**Bridge 6:**  
Stringer/multi-beam or girder - 1971  
Structure No: 101012000610121  
Length: 44'  
Width: 28.0'  
Facility Carried: C2001  
Structure Type: ROLLED BEAM  
Features Intersected: JAY BRANCH  
Surface: Bituminous  
Maintenance/Ownership: Town

|                                |            |    |   |  |  |  |  |  |  |  |
|--------------------------------|------------|----|---|--|--|--|--|--|--|--|
| <b>Road Widths</b>             | Travellane | 22 |   |  |  |  |  |  |  |  |
|                                | Roadway    | 22 |   |  |  |  |  |  |  |  |
|                                | Lane Count | 2  |   |  |  |  |  |  |  |  |
|                                | Base       |    |   |  |  |  |  |  |  |  |
|                                | Subbase    |    |   |  |  |  |  |  |  |  |
| <b>Curves</b>                  |            |    |   |  |  |  |  |  |  |  |
| <b>Grades</b>                  |            |    |   |  |  |  |  |  |  |  |
| <b>Guardrails</b>              |            |    |   |  |  |  |  |  |  |  |
| <b>Rumblestrips</b>            |            |    |   |  |  |  |  |  |  |  |
| <b>Historic Projects</b>       |            |    |   |  |  |  |  |  |  |  |
| <b>Maintenance Garage</b>      |            |    |   |  |  |  |  |  |  |  |
| <b>Speed Zone</b>              |            |    |   |  |  |  |  |  |  |  |
| <b>Functional Class</b>        |            |    | 6 |  |  |  |  |  |  |  |
| <b>National Highway System</b> |            |    |   |  |  |  |  |  |  |  |
| <b>Limited Access Highway</b>  |            |    |   |  |  |  |  |  |  |  |
| <b>Customer Service Level</b>  |            |    |   |  |  |  |  |  |  |  |
| <b>Traffic Counters</b>        |            |    |   |  |  |  |  |  |  |  |
| <b>AADT</b>                    | 2018       |    |   |  |  |  |  |  |  |  |
|                                | 2017       |    |   |  |  |  |  |  |  |  |
|                                | 2016       |    |   |  |  |  |  |  |  |  |
|                                | 2015       |    |   |  |  |  |  |  |  |  |
|                                | 2014       |    |   |  |  |  |  |  |  |  |
| <b>Crash Locations</b>         | 2018       |    |   |  |  |  |  |  |  |  |
|                                | 2017       |    |   |  |  |  |  |  |  |  |
|                                | 2016       |    |   |  |  |  |  |  |  |  |
|                                | 2015       |    |   |  |  |  |  |  |  |  |
|                                | 2014       |    |   |  |  |  |  |  |  |  |

|  |  |  |  |   |   |   |                      |                                    |                       |  |
|--|--|--|--|---|---|---|----------------------|------------------------------------|-----------------------|--|
| <b>Historic Projects</b><br>Unknown, Bituminous Concrete, Retreatment, Cold Plane and Resurface, Bituminous Mix, Skiny Mix, Bituminous Seal, Surface Treated Gravel, Plant Mix, Reclaimed Base and Bituminous Concrete | <b>Functional Class</b><br>1- Interstate System, 2- Other Freeways and Expressways, 3- Principal Arterial, 4- Minor Arterial, 5- Major Collector, 6- Minor Collector | <b>Curves</b><br>Left (degrees), Right (degrees), Grades (percent) grade up, Grades (percent) grade down | <b>Traffic Counters</b><br>Continuous (CTC), Weigh-In-Motion (WIM), Short-Term, Scheduled, Short-Term, Unscheduled | <b>Crash Locations</b><br>Fatal, Injury, Property Damage Only, Unknown Crash Type, High Crash Locations (HCL's) | <b>Mileage by Functional Class By Sheet</b><br>0816 6 - minor collector 3.310 | <b>Mileage by Town By Sheet</b><br>JAY - S08161012 3.31 of 3.31 | <b>DISTRICT</b><br>9 | <b>TOWN</b><br>JAY                 | <b>Date:</b> 12/05/19 | <b>ROUTE</b><br>Min-0816<br>ETE mileage: 2.7 to 6.01 |
| <b>Speed Zones</b><br>15, 20, 25, 30, 35, 40, 45, 50, 55, 60, 65   |  |  |  |   |   | <b>Page Total Mileage:</b> 3.310 mi                             |                      | <b>Page Total Mileage:</b> 3.31 mi |                       | <b>1 of 1</b><br>TWN mileage: 0.0 to 3.31            |

For More Information Contact - Vermont Agency of Transportation, Policy, Planning and Intermodal Development Division - Mapping Section, 1 National Life Drive, Montpelier, VT 05633-5001 Telephone: 802-828-2600.