

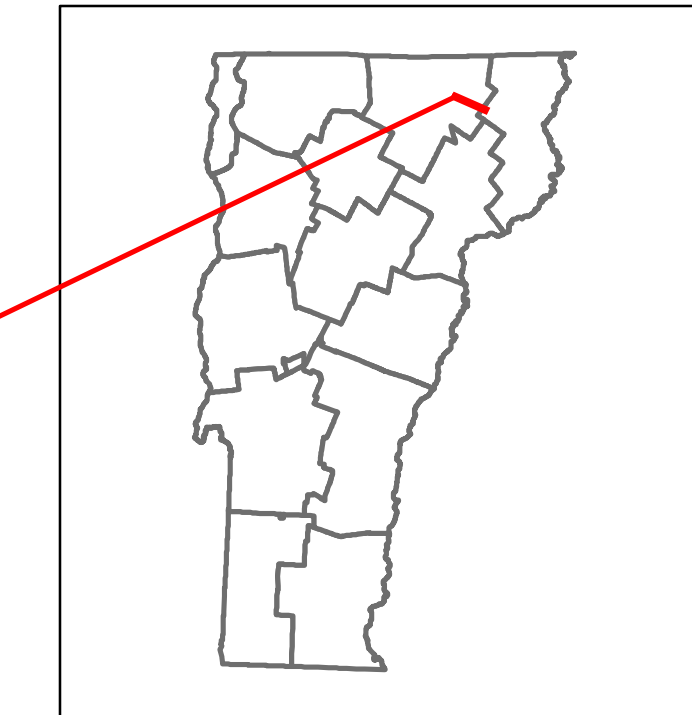


Route Log and Progress Chart


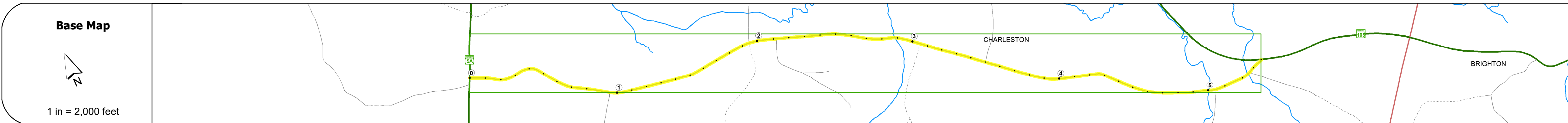
DRAFT

Please Note: Errors and Omissions May Exist.
Contact the VTrans Mapping Section with questions or concerns.

DISTRICT	TOWN	ROUTE
9	CHARLESTON	Min-0804



Min-0804



STRUCTURE DESCRIPTIONS

Bridge 7:
Tee Beam - 1929
Structure No: 10100400710041
Length: 27'
Width: 22.1'
Facility Carried: C2001
Structure Type: CONCRETE T-BEAM
Features Intersected: MUD BROOK
Surface: Bituminous
Maintenance/Ownership: Town

Road Widths	Travellane	22
	Roadway	24
	Lane Count	2
	Base	
	Subbase	
Curves		8
Grades		
Guardrails		
Rumblestrips		
Historic Projects		1996: THZ 8825
Maintenance Garage		
Speed Zone		
Functional Class		6
National Highway System		
Limited Access Highway		
Customer Service Level		
Traffic Counters		
AAADT	2018	
	2017	
	2016	
	2015	
	2014	
Crash Locations	2018	
	2017	
	2016	
	2015	
	2014	

Historic Projects Unknown, Retreatment, Resurface, Bituminous Mix, Bituminous Seal, Bituminous Concrete, Cold Plane and Expressways, Reclaimed Base and Bituminous Concrete, Gravel, Plant Mix, Concrete, Gravel	Functional Class 1- Interstate System, 2- Other Freeways and Expressways, 3- Principal Arterial, 4- Minor Arterial, 5- Major Collector, 6- Minor Collector	Curves Left, Right, Grades (grade up, grade down)	Traffic Counters Continuous (CTC), Weigh-In-Motion (WIM), Short-Term, Scheduled, Short-Term, Unscheduled	Crash Locations Fatal, Injury, Property Damage Only, Unknown Crash Type, High Crash Locations (HCL's)	Mileage by Functional Class By Sheet 0804 6 - minor collector 5.400	Mileage by Town By Sheet CHARLESTON - S08041004 5.4 of 5.4	DISTRICT 9	TOWN CHARLESTON	Date: 12/02/19	ROUTE Min-0804 ETE mileage: 0.0 to 5.4
					Page Total Mileage: 5.400 mi					