

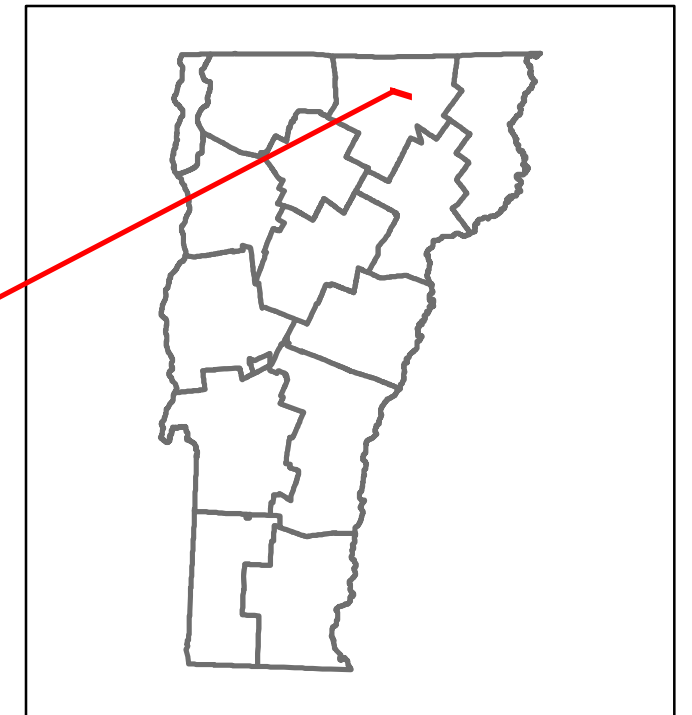


# Route Log and Progress Chart

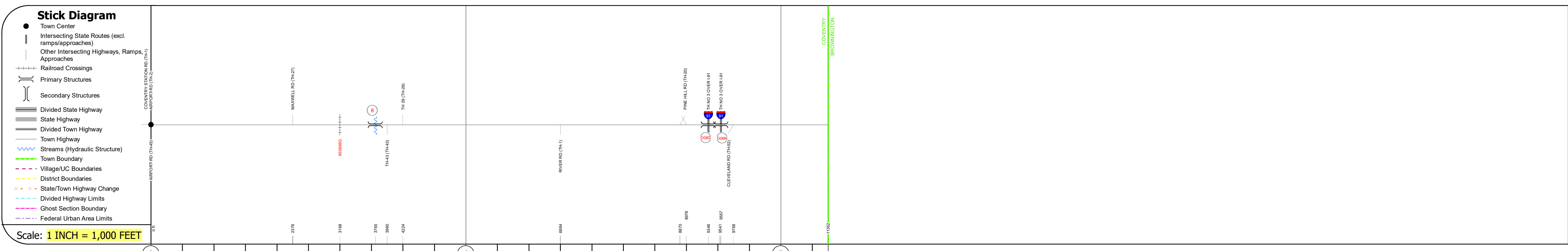
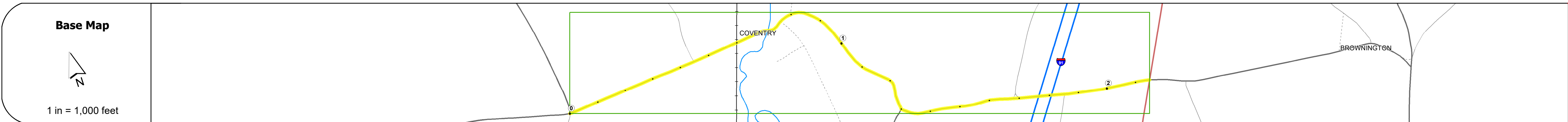
**DRAFT**

Please Note: Errors and Omissions May Exist.  
Contact the VTrans Mapping Section with questions or concerns.

DISTRICT	TOWN	ROUTE
9	COVENTRY	Min-0802



Min-0802



<b>Road Widths</b>	Travellane: 24, Roadway: 22, Lane Count: 2, Base: 24, Subbase: 24
<b>Curves</b>	
<b>Grades</b>	
<b>Guardrails</b>	
<b>Rumblestrips</b>	
<b>Historic Projects</b>	
<b>Maintenance Garage</b>	
<b>Speed Zone</b>	
<b>Functional Class</b>	6
<b>National Highway System</b>	
<b>Limited Access Highway</b>	
<b>Customer Service Level</b>	
<b>Traffic Counters</b>	
<b>AADT</b>	2018, 2017, 2016, 2015, 2014
<b>Crash Locations</b>	2018, 2017, 2016, 2015, 2014

STRUCTURE DESCRIPTIONS	
<b>Bridge 8:</b>	Stringer/multi-beam or girder - 1951 Structure No. 10100500810051 Length: 99' Width: 20.0' Facility Carried: C2001 Structure Type: ROLLED BEAM Features Intersected: BARTON RIVER Surface: Bituminous Maintenance/Ownership: Town
<b>Bridge D08S:</b>	Frame - 1971 Structure No. 201005D08S10051 Length: 124' Width: 31.4' Under Clearance: 18.08' Facility Carried: TR 00TH3 Structure Type: STEEL RIGID FRAME Features Intersected: TH NO 3 OVER I 91 Surface: Bituminous Maintenance/Ownership: State
<b>Bridge D08N:</b>	Frame - 1971 Structure No. 201005D08N10051 Length: 124' Width: 31.4' Under Clearance: 19.08' Facility Carried: TR 00TH3 Structure Type: STEEL RIGID FRAME Features Intersected: TH NO 3 OVER I 91 Surface: Bituminous Maintenance/Ownership: State

<b>Historic Projects</b> Unknown, Bituminous Concrete, Retreatment, Bituminous Macadam, Resurface, Cold Plane and Bituminous Concrete, Bituminous Mix, Concrete, Bituminous Seal, Gravel, Surface Treated Gravel, Plant Mix, Reclaimed Base and Bituminous Concrete	<b>Functional Class</b> 1- Interstate System, 2- Other Freeways and Expressways, 3- Principal Arterial, 4- Minor Arterial, 5- Major Collector, 6- Minor Collector	<b>Curves</b> Left, Right, Grades (up/down)	<b>Traffic Counters</b> Continuous (CTC), Weigh-In-Motion (WIM), Short-Term, Scheduled, Short-Term, Unscheduled	<b>Crash Locations</b> Fatal, Injury, Property Damage Only, Unknown Crash Type	<b>Mileage by Functional Class By Sheet</b> 0802 6 - minor collector 2.150	<b>Mileage by Town By Sheet</b> COVENTRY - S08021005 2.15 of 2.15	<b>DISTRICT</b> 9	<b>TOWN</b> COVENTRY	<b>Date:</b> 12/05/19	<b>ROUTE</b> Min-0802	
<b>Speed Zones</b> 15, 20, 25, 30, 35, 40, 45, 50, 55, 60, 65						<b>Page Total Mileage:</b> 2.150 mi		<b>Page Total Mileage:</b> 2.15 mi		<b>1 of 1</b> TWN mileage: 0.0 to 2.15	<b>ETE mileage:</b> 0.0 to 2.15

For More Information Contact - Vermont Agency of Transportation, Policy, Planning and Intermodal Development Division - Mapping Section, 1 National Life Drive, Montpelier, VT 05633-5001 Telephone: 802-828-2600.