Route Log and Progress Chart

DRAFT

Please Note: Errors and Omissions May Exist.
Contact the VTrans Mapping Section with questions or concerns.

DISTRICT	TOWN	ROUTE
8	ENOSBURG	Min-0794

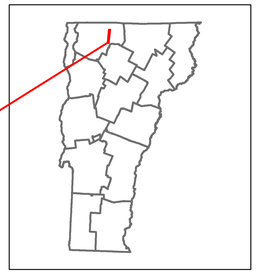

Min-0794

Base Map

1 in = 2,000 feet

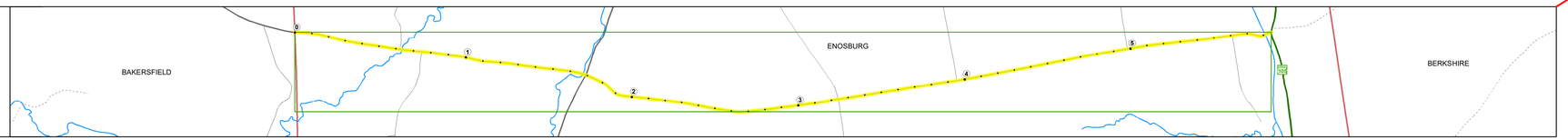

Stick Diagram

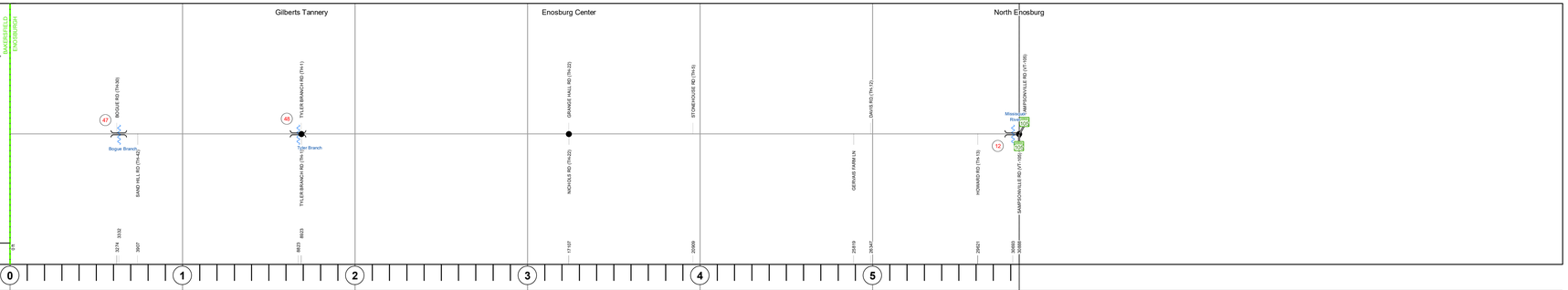

Road Widths

Travellane	22
Roadway	24
Lane Count	2
Base	
Subbase	

Curves

43.7

Grades

Guardrails

Rumblestrips

Historic Projects

2014: BRO 1448(40)

1997: TH2 9267

Maintenance Garage

Speed Zone

Functional Class

6

National Highway System

Limited Access Highway

Customer Service Level

Traffic Counters

AADT

2018
2017
2016
2015
2014

Crash Locations

2018
2017
2016
2015
2014

STRUCTURE DESCRIPTIONS

Bridge 47:
Slab - 1983
Structure No. 100603004706031
Length: 33'
Width: 28.0'
Facility Carried: C2002
Structure Type: CONCRETE SLAB
Features Intersected: BOGUE BRANCH
Maintenance/Ownership: Town

Bridge 48:
Tee Beam - 2014
Structure No. 100603004806031
Length: 74'
Width: 24.0'
Facility Carried: C2002
Structure Type: CONC NEXT BEAM
Features Intersected: TYLER BRANCH
Surface: Bituminous
Maintenance/Ownership: Town

Bridge 12:
Truss - thru - 1929
Structure No. 100603001206031
Length: 209'
Height: 14.5'
Width: 16.0'
Facility Carried: C2002
Structure Type: STEEL THRU TRUSS
Features Intersected: MISSISQUOI RIVER
3
Surface: Bituminous
Maintenance/Ownership: Town

Historic Projects: Unknown; Retreatment; Resurface; Bituminous Mix; Skinny Mix; Bituminous Seal; Bituminous Concrete; Bituminous Macadam; Cold Plane and Bituminous Concrete; Concrete; Gravel; Surface Treated Gravel; Plant Mix; Reclaimed Base and Bituminous Concrete

Functional Class: 1 - Interstate System; 2 - Other Freeways and Expressways; 3 - Principal Arterial; 4 - Minor Arterial; 5 - Major Collector; 6 - Minor Collector

Speed Zones: SPEED LIMIT 25; SPEED LIMIT 30; SPEED LIMIT 35; SPEED LIMIT 40; SPEED LIMIT 45; SPEED LIMIT 50; SPEED LIMIT 55; SPEED LIMIT 60; SPEED LIMIT 65

Curves: (degrees) Left, Right

Grades: (percent) grade up, grade down

Road Widths (ft)

Traffic Counters: Continuous (CTC); Weigh-In-Motion (WIM); Short-Term, Scheduled; Short-Term, Unscheduled (counter ID)

AADT (AADT)

Crash Locations: Fatal; Injury; Property Damage Only; Unknown Crash Type

High Crash Locations (HCL's)
Sections (& Intersections)
HCL No.
1 - 100 (1 - 10)
101 - 200 (11 - 20)
201 - 300 (21 - 30)
301 - 400 (31 - 40)
401 - 800 (41 - 113)

Indicated plans available - http://vtransmap01.aot.state.vt.us/rp/dpr/DIwebstore/

Mileage by Functional Class By Sheet

0794	6 - Minor Collector	5.850

Page Total Mileage: 5.850 mi

Mileage by Town By Sheet

ENOSBURG - S07940603	5.85 of 5.85

Page Total Mileage: 5.85 mi

DISTRICT	TOWN	Date: 12/02/19	ROUTE
8	ENOSBURG	1 of 1 TWN mileage: 0.0 to 5.85	Min-0794 ETE mileage: 2.55 to 8.4