

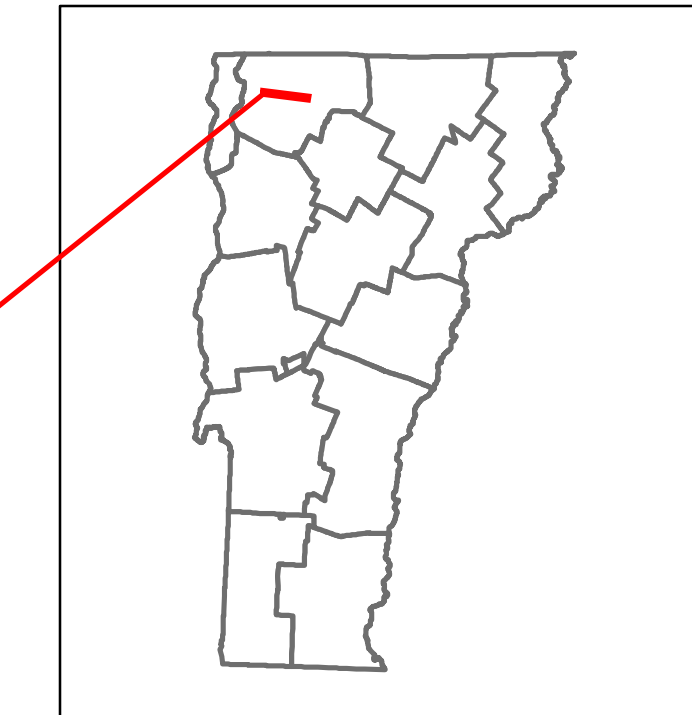


Route Log and Progress Chart

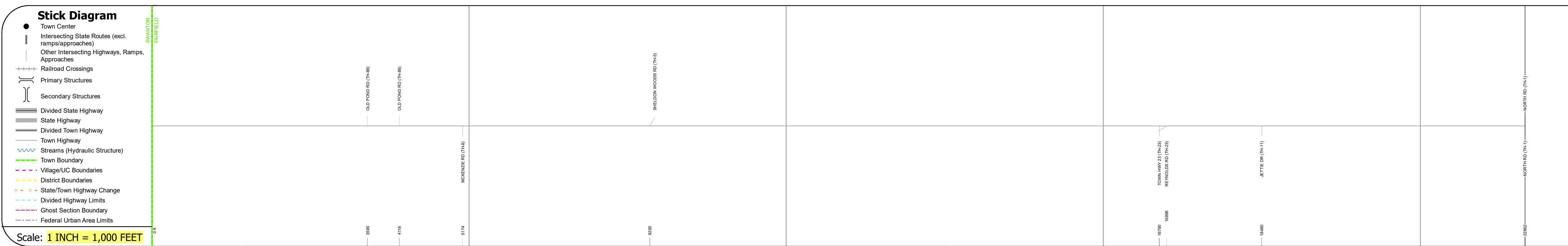
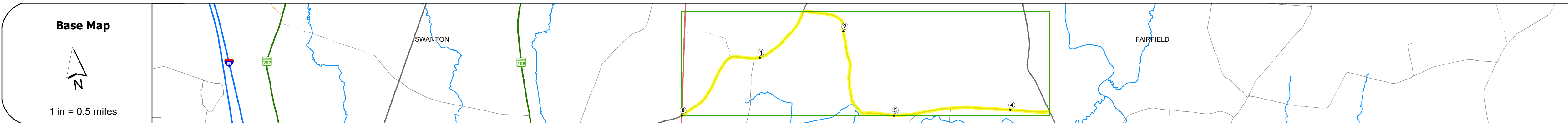
DRAFT

Please Note: Errors and Omissions May Exist.
Contact the VTrans Mapping Section with questions or concerns.

DISTRICT	TOWN	ROUTE
8	FAIRFIELD	Min-0790



Min-0790



STRUCTURE DESCRIPTIONS

Road Widths	Travellane	22				
	Roadway	24				
	Lane Count	2				
	Base					
	Subbase					
Curves						
Grades						
Guardrails						
Rumblestrips						
Historic Projects						
Maintenance Garage						
Speed Zone						
Functional Class		6				
National Highway System						
Limited Access Highway						
Customer Service Level						
Traffic Counters						
AAADT	2018					
	2017					
	2016					
	2015					
	2014					
Crash Locations	2018					
	2017					
	2016					
	2015					
	2014					

Historic Projects Unknown, Bituminous Concrete, Retreatment, Resurface, Bituminous Mix, Skiny Mix, Bituminous Seal Surface Treated Gravel, Cold Plane and Bituminous Concrete, Reclaimed Base and Bituminous Concrete, Concrete, Gravel	Functional Class 1- Interstate System, 2- Other Freeways and Expressways, 3- Principal Arterial, 4- Minor Arterial, 5- Major Collector, 6- Minor Collector	Curves Left, Right, Grades (grade up, grade down)	Traffic Counters Continuous (CTC), Weigh-In-Motion (WIM), Short-Term, Scheduled, Short-Term, Unscheduled	Crash Locations Fatal, Injury, Property Damage Only, Unknown Crash Type High Crash Locations (HCL's) Sections (& Intersections) HCL No. 1-100 (1-10), 101-200 (11-20), 201-300 (21-30), 301-400 (31-40), 401-800 (41-113)	Mileage by Functional Class By Sheet 0790 6 - minor collector 4.330	Mileage by Town By Sheet FAIRFIELD - S07900605 4.33 of 4.33	DISTRICT 8	TOWN FAIRFIELD	Date: 12/05/19	ROUTE Min-0790 ETE mileage: 1.19 to 5.52
Page Total Mileage: 4.330 mi						Page Total Mileage: 4.33 mi				

For More Information Contact - Vermont Agency of Transportation, Policy, Planning and Intermodal Development Division - Mapping Section, 1 National Life Drive, Montpelier, VT 05633-5001 Telephone: 802-828-2600.