

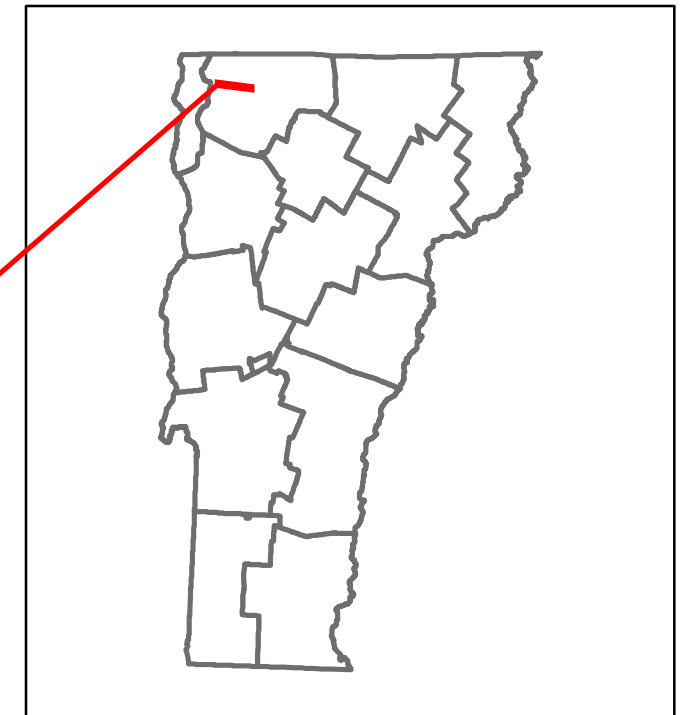


Route Log and Progress Chart

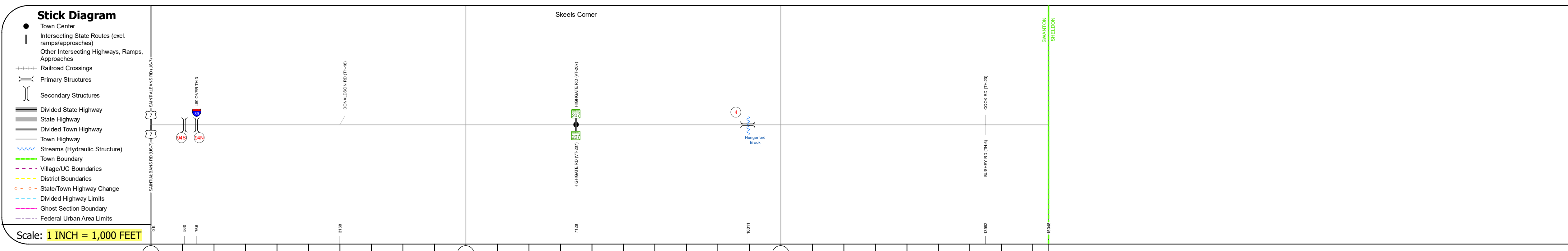
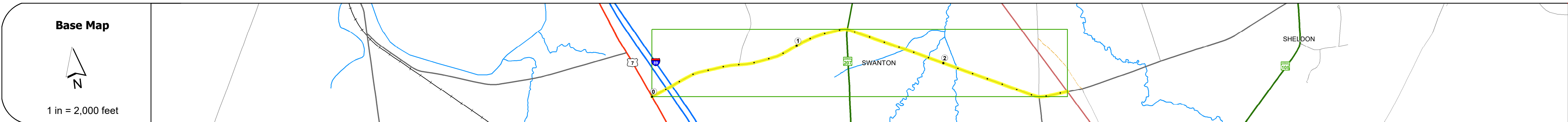
DRAFT

Please Note: Errors and Omissions May Exist.
Contact the VTrans Mapping Section with questions or concerns.

DISTRICT	TOWN	ROUTE
8	SWANTON	Min-0788



Min-0788



STRUCTURE DESCRIPTIONS

Bridge 94S:
Stringer/multi-beam or girder
Structure No. 200089094S06152
Structure Type: Welded plate girder
Features Intersected: 1.89 OVER TH 3
Maintenance/Ownership: State

Bridge 94N:
Stringer/multi-beam or girder
Structure No. 200089094N06152
Structure Type: Welded girder
Features Intersected: 1.89 OVER TH 3
Maintenance/Ownership: State

Bridge 4:
Stringer/multi-beam or girder - 1957
Structure No. 100615000406151
Length: 29'
Width: 25.0'
Facility Carried: C2003
Structure Type: ROLLED BEAM
Features Intersected: HUNGERFORD BROOK
Surface: Bituminous
Maintenance/Ownership: Town

Road Widths	Travellane	20
	Roadway	20
	Lane Count	2
	Base	
	Subbase	
Curves		
Grades		
Guardrails		
Rumblestrips		
Historic Projects		
Maintenance Garage		
Speed Zone		
Functional Class	6	
National Highway System		
Limited Access Highway		
Customer Service Level		
Traffic Counters		
ADT	2018	
	2017	
	2016	
	2015	
	2014	
Crash Locations	2018	
	2017	
	2016	
	2015	
	2014	

Historic Projects Unknown, Retreatment, Resurface, Bituminous Mix, Skiny Mix, Bituminous Seal, Surface Treated Gravel, Plant Mix, Reclaimed Base and Bituminous Concrete	Functional Class 1- Interstate System, 2- Other Freeways and Expressways, 3- Principal Arterial, 4- Minor Arterial, 5- Major Collector, 6- Minor Collector	Curves Left (degrees), Right (degrees), Grades (degrees)	Traffic Counters Continuous (CTC), Weigh-In-Motion (WIM), Short-Term, Scheduled, Short-Term, Unscheduled	Crash Locations Fatal, Injury, Property Damage Only, Unknown Crash Type, High Crash Locations (HCL's)	Mileage by Functional Class By Sheet 0788 6 - minor collector 2.850	Mileage by Town By Sheet SWANTON - S07880615 2.85 of 2.85	DISTRICT 8	TOWN SWANTON	Date: 12/05/19	ROUTE Min-0788
Page Total Mileage: 2.850 mi						Page Total Mileage: 2.85 mi				

For More Information Contact - Vermont Agency of Transportation, Policy, Planning and Intermodal Development Division - Mapping Section, 1 National Life Drive, Montpelier, VT 05633-5001 Telephone: 802-828-2600.