

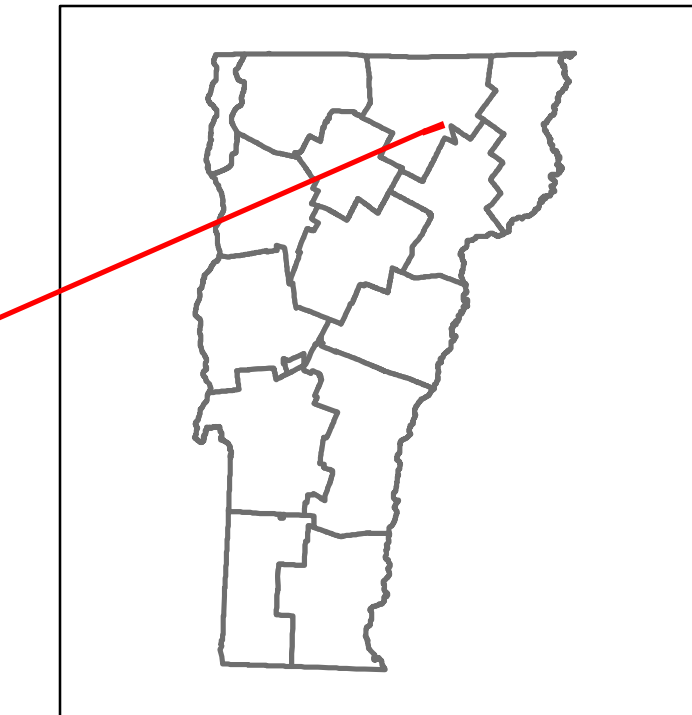


Route Log and Progress Chart

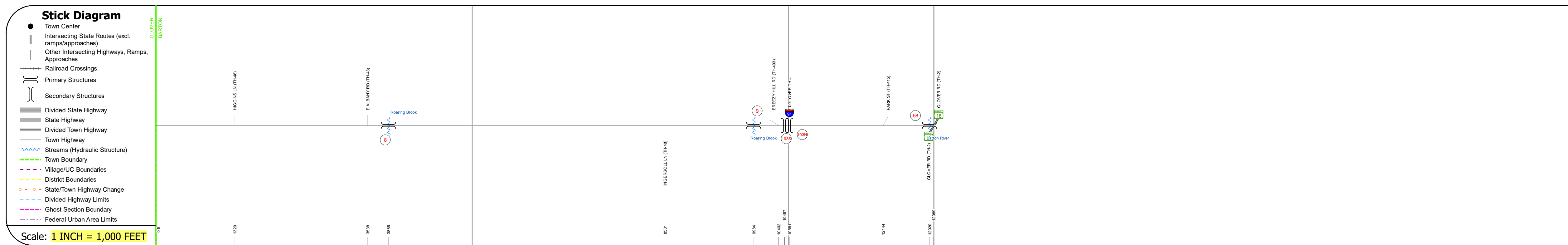
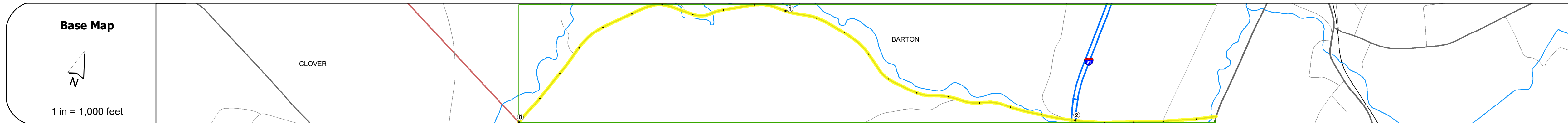
DRAFT

Please Note: Errors and Omissions May Exist.
Contact the VTrans Mapping Section with questions or concerns.

DISTRICT	TOWN	ROUTE
9	BARTON	Min-0776



Min-0776



Road Widths	Travellane	22
	Roadway	22
	Lane Count	2
	Base	
	Subbase	
Curves		
Grades		
Guardrails		
Rumblestrips		
Historic Projects	2015, BRO 1449(31)	
Maintenance Garage		
Speed Zone		
Functional Class	6	
National Highway System		
Limited Access Highway		
Customer Service Level		
Traffic Counters		
AADT	2018	
	2017	
	2016	
	2015	
	2014	
Crash Locations	2018	
	2017	
	2016	
	2015	
	2014	

STRUCTURE DESCRIPTIONS

Bridge 8:
Tee Beam - 2015
Structure No. 10100200810021
Length: 48'
Width: 26.0'
Facility Carried: C2002
Structure Type: NEXT BEAM
Features Intersected: ROARING BROOK
Surface: Bituminous
Maintenance/Ownership: Town

Bridge 9:
Tee Beam - 1928
Structure No. 10100200910021
Length: 40'
Width: 19.9'
Facility Carried: C2002
Structure Type: CONCRETE T-BEAM
Features Intersected: ROARING BROOK
Surface: Bituminous
Maintenance/Ownership: Town

Bridge 103S:
Stringer/multi-beam or girder
Structure No. 200091103S10022
Structure Type: Welded girder
Features Intersected: 1 91 OVER TH 4
Maintenance/Ownership: State

Bridge 103N:
Stringer/multi-beam or girder
Structure No. 200091103N10022
Structure Type: Welded girder
Features Intersected: 1 91 OVER TH 4
Maintenance/Ownership: State

Bridge 58:
Slab - 2017
Structure No. 101002005810021
Length: 68'
Width: 25.0'
Facility Carried: C2004
Structure Type: PRESTRESSED SLAB
Features Intersected: BARTON RIVER
Surface: Bituminous
Maintenance/Ownership: Town

Historic Projects <ul style="list-style-type: none"> Unknown Retreatment Resurface Bituminous Mix Skimny Seal Bituminous Concrete Gravel Cold Plane and Bituminous Concrete Concrete Gravel Surface Treated Gravel Plant Mix Reclaimed Base and Bituminous Concrete 	Functional Class <ul style="list-style-type: none"> 1 - Interstate 2 - Other Freeways and Expressways 3 - Principal Arterial 4 - Minor Arterial 5 - Major Collector 6 - Minor Collector 	Curves <ul style="list-style-type: none"> Left Right 	Grades <ul style="list-style-type: none"> Left Right grade up grade down 	Traffic Counters <ul style="list-style-type: none"> Continuous (CTC) Weigh-In-Motion (WIM) Short-Term, Scheduled Short-Term, Unscheduled 	Crash Locations <ul style="list-style-type: none"> Fatal Injury Property Damage Only Unknown Crash Type 	Mileage by Functional Class By Sheet 0776 6 - minor collector 2.460	Mileage by Town By Sheet BARTON - S07761002 2.46 of 2.46	DISTRICT 9	TOWN BARTON	Date: 12/05/19	ROUTE Min-0776 ETE mileage: 0.28 to 2.74
Speed Zones 15 20 25 30 35 40 45 50 55 60 65						High Crash Locations (HCL's) Sections (& Intersections) HCL No. 1 - 100 (1 - 10) 201 - 300 (21 - 30) 301 - 400 (31 - 40) 401 - 500 (41 - 50) 501 - 600 (51 - 60) 601 - 700 (61 - 70) 701 - 800 (71 - 80) 801 - 900 (81 - 90) 901 - 1000 (91 - 100)		Page Total Mileage: 2.460 mi		Page Total Mileage: 2.46 mi	