

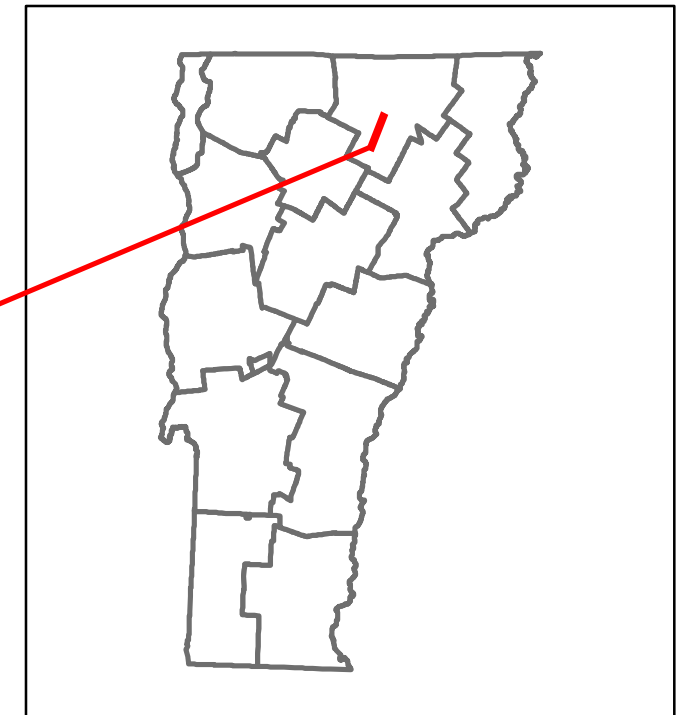


# Route Log and Progress Chart

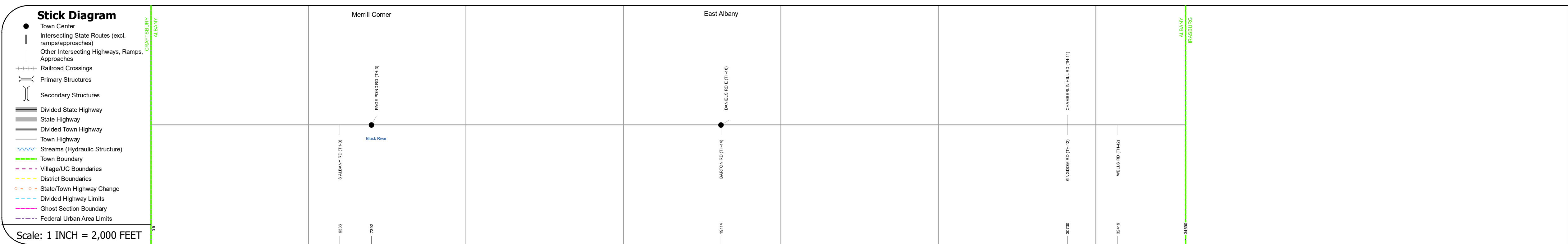
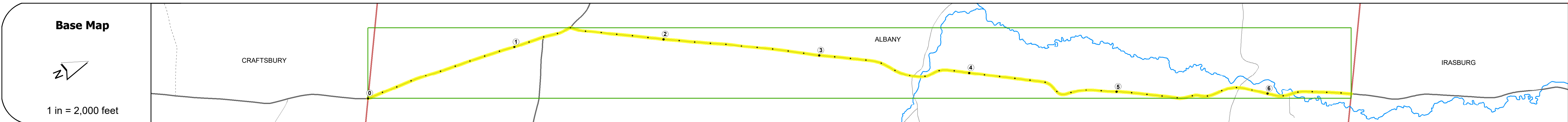
**DRAFT**

Please Note: Errors and Omissions May Exist.  
Contact the VTrans Mapping Section with questions or concerns.

DISTRICT	TOWN	ROUTE
9	ALBANY	Min-0770



Min-0770



## STRUCTURE DESCRIPTIONS

<b>Road Widths</b>	Travellane	20									
	Roadway	20									
	Lane Count	2									
	Base										
	Subbase										
<b>Curves</b>											
<b>Grades</b>											
<b>Guardrails</b>											
<b>Rumblestrips</b>											
<b>Historic Projects</b>											
<b>Maintenance Garage</b>											
<b>Speed Zone</b>											
<b>Functional Class</b>						6					
<b>National Highway System</b>											
<b>Limited Access Highway</b>											
<b>Customer Service Level</b>											
<b>Traffic Counters</b>											
<b>AAADT</b>	2018										
	2017										
	2016										
	2015										
	2014										
<b>Crash Locations</b>	2018										
	2017										
	2016										
	2015										
	2014										

<b>Historic Projects</b> Unknown, Bituminous Concrete, Retreatment, Resurface, Bituminous Mix, Skiny Mix, Bituminous Seal, Surface Treated Gravel, Plant Mix, Reclaimed Base and Bituminous Concrete, Concrete, Gravel	<b>Functional Class</b> 1- Interstate System, 2- Other, 3- Principal Arterial, 4- Minor Arterial, 5- Major Collector, 6- Minor Collector	<b>Curves</b> Left, Right, Grades (degrees), Left grade up, Right grade down	<b>Traffic Counters</b> Continuous (CTC), Weigh-In-Motion (WIM), Short-Term, Scheduled, Short-Term, Unscheduled	<b>Crash Locations</b> Fatal, Injury, Property Damage Only, Unknown Crash Type, High Crash Locations (HCL's)	<b>Mileage by Functional Class By Sheet</b> 0770 6 - minor collector 6.570	<b>Mileage by Town By Sheet</b> ALBANY - S07701001 6.57 of 6.57	<b>DISTRICT</b> 9	<b>TOWN</b> ALBANY	Date: 12/02/19	<b>ROUTE</b> Min-0770
					Page Total Mileage: 6.570 mi	Page Total Mileage: 6.57 mi	<b>1 of 1</b> TWN mileage: 0.0 to 6.57	ETE mileage: 3.8 to 10.37		

For More Information Contact - Vermont Agency of Transportation, Policy, Planning and Intermodal Development Division - Mapping Section, 1 National Life Drive, Montpelier, VT 05633-5001 Telephone: 802-828-2600.