

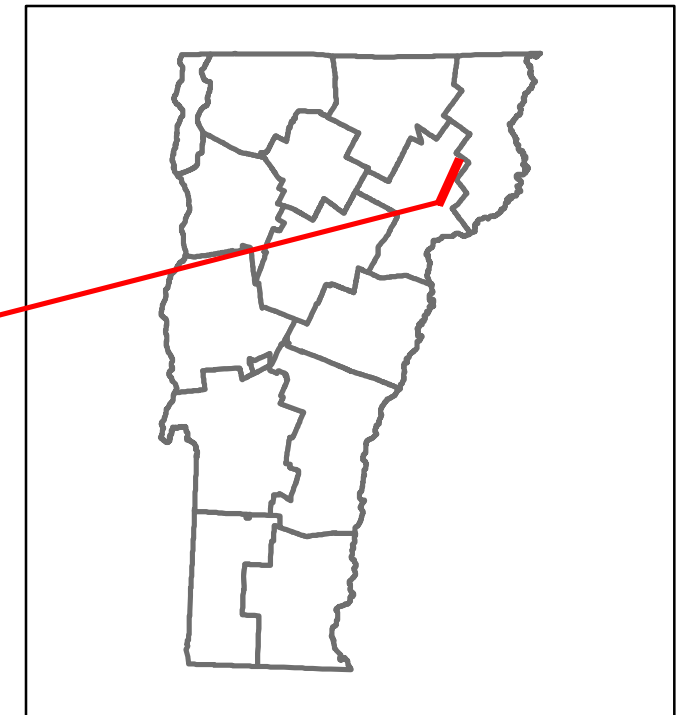


# Route Log and Progress Chart

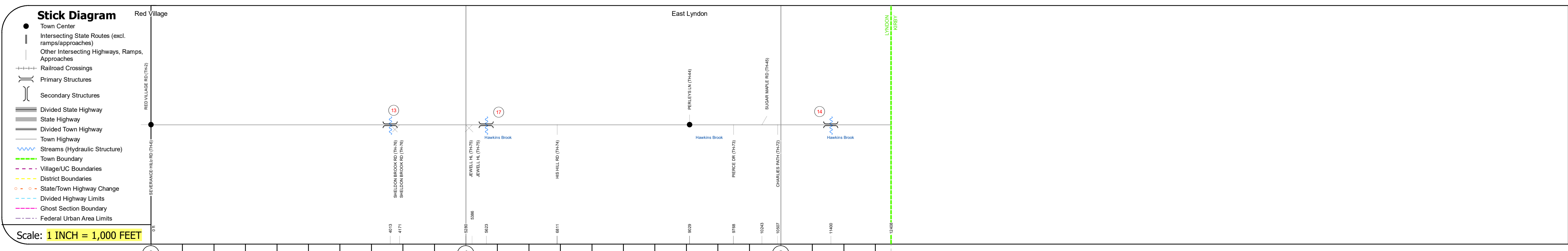
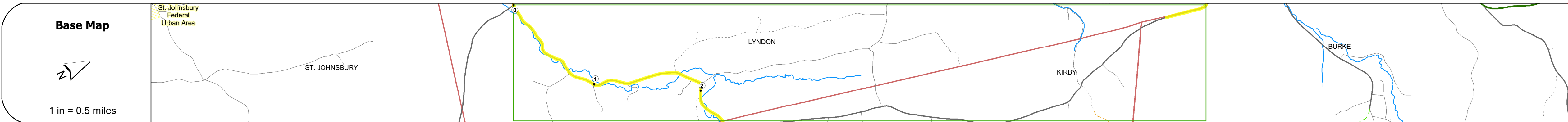
**DRAFT**

Please Note: Errors and Omissions May Exist.  
Contact the VTrans Mapping Section with questions or concerns.

DISTRICT	TOWN	ROUTE
7	LYNDON	Min-0756



Min-0756



Road Widths	Travellane	Roadway	Lane Count	Base	Subbase
	20	22	2		

Curves	
--------	--

Grades	
--------	--

Guardrails	
------------	--

Rumblestrips	
--------------	--

Historic Projects	
-------------------	--

Maintenance Garage	
--------------------	--

Speed Zone	
------------	--

Functional Class	6
------------------	---

National Highway System	
-------------------------	--

Limited Access Highway	
------------------------	--

Customer Service Level	
------------------------	--

Traffic Counters	
------------------	--

AADT	2018	
	2017	
	2016	
	2015	
	2014	

Crash Locations	2018	
	2017	
	2016	
	2015	
	2014	

## STRUCTURE DESCRIPTIONS

**Bridge 13:**  
Slab - 1953  
Structure No. 100307001303071  
Length: 25'  
Width: 26.6'  
Facility Carried: C2002  
Structure Type: CONCRETE SLAB  
Features Intersected: HAWKINS BROOK  
Surface: Bituminous  
Maintenance/Ownership: Town

**Bridge 17:**  
Stringer/multi-beam or girder - 1928  
Structure No. 100307001703071  
Length: 49'  
Width: 21.9'  
Facility Carried: C2002  
Structure Type: ROLLED BEAM  
Features Intersected: HAWKINS BROOK  
Surface: Bituminous  
Maintenance/Ownership: Town

**Bridge 14:**  
Slab - 1928  
Structure No. 100307001403071  
Length: 22'  
Width: 22.0'  
Facility Carried: C2002  
Structure Type: CONCRETE SLAB  
Features Intersected: HAWKINS BROOK  
Surface: Bituminous  
Maintenance/Ownership: Town

<b>Historic Projects</b> Unknown, Retreatment, Resurface, Bituminous Mix, Skiny Mix, Bituminous Seal, Surface Treated Gravel, Plant Mix, Reclaimed Base and Bituminous Concrete	<b>Functional Class</b> 1- Interstate System, 2- Other Freeways and Expressways, 3- Principal Arterial, 4- Minor Arterial, 5- Major Collector, 6- Minor Collector	<b>Curves</b> Left, Right, Grades (up/down), Road Widths (ft)	<b>Traffic Counters</b> Continuous (CTC), Weigh-In-Motion (WIM), Short-Term, Scheduled, Short-Term, Unscheduled	<b>Crash Locations</b> Fatal, Injury, Property Damage Only, Unknown Crash Type, High Crash Locations (HCL's)	<b>Mileage by Functional Class By Sheet</b> 0756 6 - minor collector 2.710	<b>Mileage by Town By Sheet</b> LYNDON - S07560307 2.71 of 2.71	<b>DISTRICT</b> 7	<b>TOWN</b> LYNDON	<b>Date:</b> 12/05/19	<b>ROUTE</b> Min-0756
					<b>Page Total Mileage:</b> 2.71 mi					