

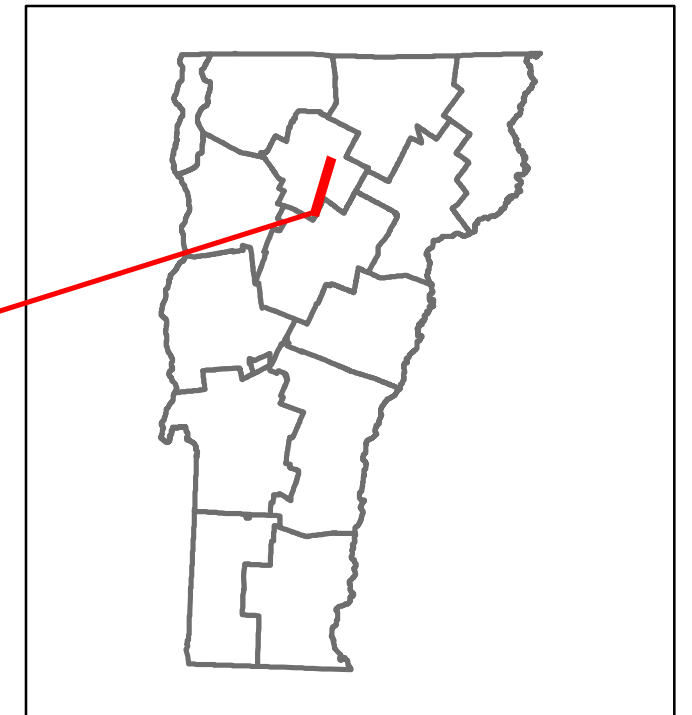


Route Log and Progress Chart


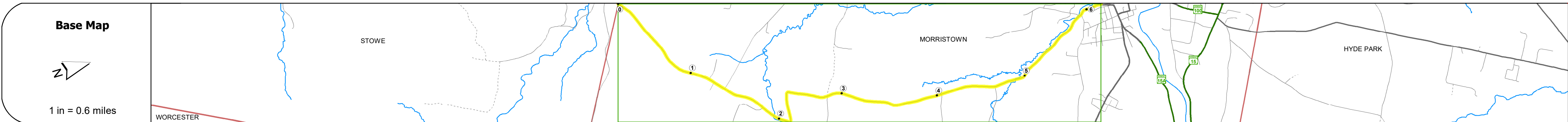
DRAFT

Please Note: Errors and Omissions May Exist.
Contact the VTrans Mapping Section with questions or concerns.

DISTRICT	TOWN	ROUTE
8	MORRISTOWN	Min-0746



Min-0746



STRUCTURE DESCRIPTIONS	
Bridge 5:	Tee Beam - 1934 Structure No: 100807000508071 Length: 44' Width: 20.0' Facility Carried: C2006 Structure Type: CONCRETE T-BEAM Features Intersected: RYDER BROOK Surface: Bituminous Maintenance/Ownership: Town

	0	1	2	3	4	5	6
Road Widths							
Travellane							
Roadway							
Lane Count							
Base							
Subbase							
Curves							
Grades							
Guardrails							
Rumblestrips							
Historic Projects							
Maintenance Garage							
Speed Zone							
Functional Class				6			
National Highway System							
Limited Access Highway							
Customer Service Level							
Traffic Counters							
AAADT	2018						
	2017						
	2016						
	2015						
	2014						
Crash Locations	2018						
	2017						
	2016						
	2015						
	2014						

Historic Projects Unknown, Bituminous Concrete, Retreatment, Resurface, Bituminous Mix, Bituminous Seal, Surface Treated Gravel, Plant Mix, Reclaimed Base and Bituminous Concrete	Functional Class 1- Interstate System, 2- Other Freeways and Expressways, 3- Principal Arterial, 4- Minor Arterial, 5- Major Collector, 6- Minor Collector	Curves Left, Right, Grades (Left, Right), Grades (Left, Right)	Traffic Counters Continuous (CTC), Weigh-In-Motion (WIM), Short-Term, Scheduled, Short-Term, Unscheduled	Crash Locations Fatal, Injury, Property Damage Only, Unknown Crash Type, High Crash Locations (HCL's)	Mileage by Functional Class By Sheet 0746 6 - minor collector 6.150	Mileage by Town By Sheet MORRISTOWN - S07460807 6.15 of 6.15	DISTRICT 8	TOWN MORRISTOWN	Date: 12/02/19	ROUTE Min-0746
					Page Total Mileage: 6.150 mi	Page Total Mileage: 6.15 mi	1 of 1 TWN mileage: 0.0 to 6.15	ETE mileage: 0.65 to 6.8		