

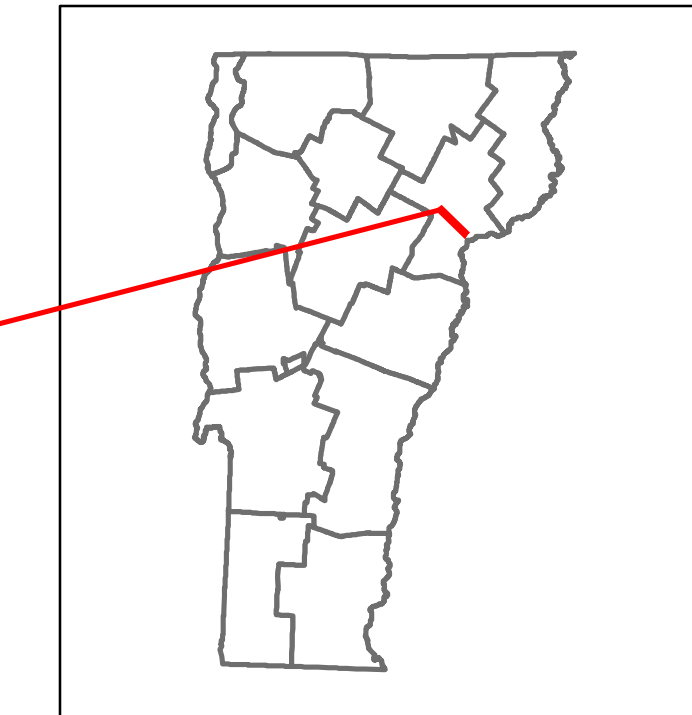


# Route Log and Progress Chart


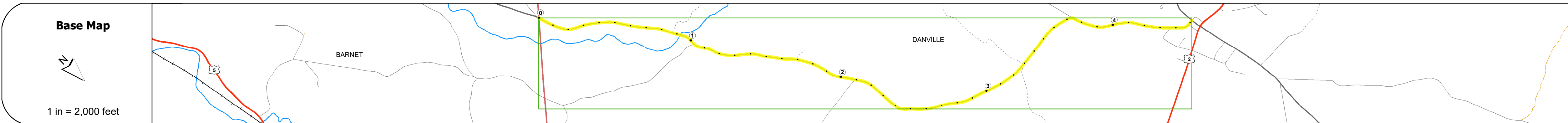
**DRAFT**

Please Note: Errors and Omissions May Exist.  
Contact the VTrans Mapping Section with questions or concerns.

DISTRICT	TOWN	ROUTE
7	DANVILLE	Min-0736



Min-0736



STRUCTURE DESCRIPTIONS	
Bridge 4:	Slab - 1949
	Structure No: 100303000403031
	Length: 49'
	Width: 28.0'
	Facility Carried: C2001
	Structure Type: PRESTRESSED SLAB
	Features Intersected: JOES BROOK
	Maintenance/Ownership: Town

Scale: 1 INCH = 2,000 FEET	0	1	2	3	4
<b>Road Widths</b>					
Travellane					
Roadway					
Lane Count					
Base					
Subbase					
<b>Curves</b>					
<b>Grades</b>					
<b>Guardrails</b>					
<b>Rumblestrips</b>					
<b>Historic Projects</b>					
<b>Maintenance Garage</b>					
<b>Speed Zone</b>					
<b>Functional Class</b>	6				
<b>National Highway System</b>					
<b>Limited Access Highway</b>					
<b>Customer Service Level</b>					
<b>Traffic Counters</b>					
<b>AAADT</b>	2018				
	2017				
	2016				
	2015				
	2014				
<b>Crash Locations</b>	2018				
	2017				
	2016				
	2015				
	2014				

<b>Historic Projects</b> Unknown, Retreatment, Resurface, Bituminous Mix, Skiny Mix, Bituminous Seal, Bituminous Concrete, Cold Plane and, Reclaimed Base and Bituminous Concrete, Surface Treated Gravel, Plant Mix, Reclaimed Base and Bituminous Concrete, Gravel	<b>Functional Class</b> 1 - Interstate System, 2 - Other Freeways and Expressways, 3 - Principal Arterial, 4 - Minor Arterial, 5 - Major Collector, 6 - Minor Collector	<b>Curves</b> Left (degrees), Right (degrees), Grades (percent) grade up, (percent) grade down	<b>Traffic Counters</b> Continuous (CTC), Weigh-In-Motion (WIM), Short-Term, Scheduled, Short-Term, Unscheduled	<b>Crash Locations</b> Fatal, Injury, Property Damage Only, Unknown Crash Type, High Crash Locations (HCL's)	<b>Mileage by Functional Class By Sheet</b> 0736 6 - minor collector 4.520		<b>Mileage by Town By Sheet</b> DANVILLE - S07360303 4.52 of 4.52		<b>DISTRICT</b> 7	<b>TOWN</b> DANVILLE	<b>Date:</b> 12/02/19	<b>ROUTE</b> Min-0736 ETE mileage: 3.04 to 7.56
					<b>Speed Zones</b> 15, 20, 30, 35, 40, 45, 50, 55, 60, 65		<b>Page Total Mileage:</b> 4.52 mi					

For More Information Contact - Vermont Agency of Transportation, Policy, Planning and Intermodal Development Division - Mapping Section, 1 National Life Drive, Montpelier, VT 05633-5001 Telephone: 802-828-2600.