

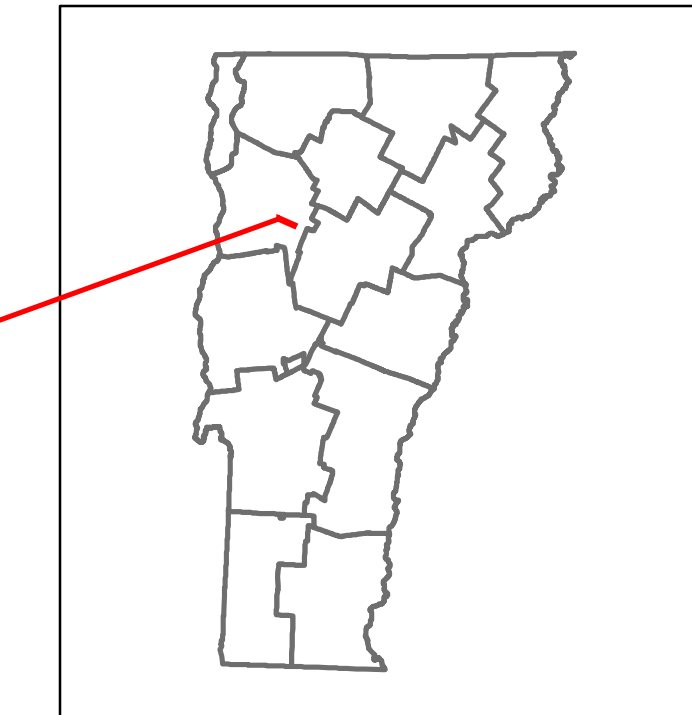


Route Log and Progress Chart

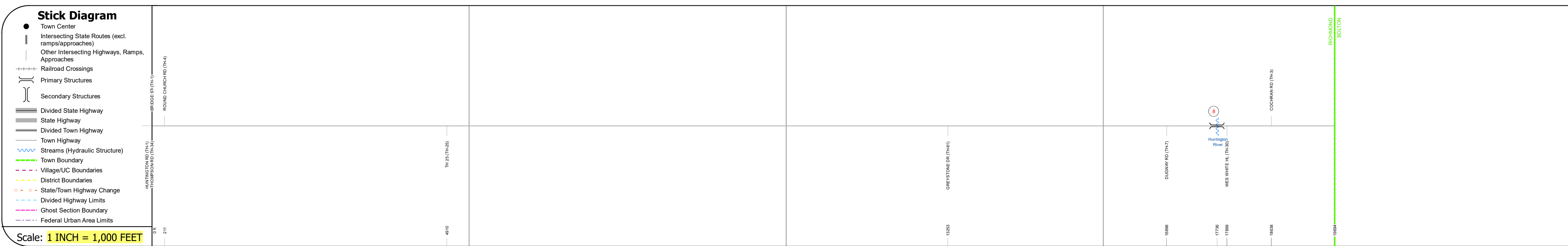
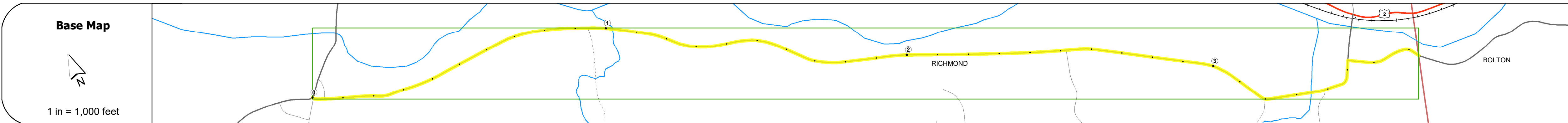
DRAFT

Please Note: Errors and Omissions May Exist.
Contact the VTrans Mapping Section with questions or concerns.

DISTRICT	TOWN	ROUTE
5	RICHMOND	Min-0708



Min-0708



STRUCTURE DESCRIPTIONS

Bridge 8:
Stringer/multi-beam or girder - 1937
Structure No: 100411000804111
Length: 136'
Width: 27'
Weight Limit: 12
Facility Carried: C2003
Structure Type: 2 - SP CONT ROLLED BM
Features Intersected: HUNTINGTON RIVER
Surface: Bituminous
Maintenance/Ownership: Town

Road Widths	Travellane	Roadway	Lane Count	Base	Subbase
			22	22	2

Curves	
--------	--

Grades	
--------	--

Guardrails	
------------	--

Rumblestrips	
--------------	--

Historic Projects	
-------------------	--

Maintenance Garage	
--------------------	--

Speed Zone	
------------	--

Functional Class	6
------------------	---

National Highway System	
-------------------------	--

Limited Access Highway	
------------------------	--

Customer Service Level	
------------------------	--

Traffic Counters	
------------------	--

AADT	2018	
	2017	
	2016	
	2015	
	2014	

Crash Locations	2018	
	2017	
	2016	
	2015	
	2014	

Historic Projects Unknown, Bituminous Concrete, Retreatment, Cold Plane and Resurface, Bituminous Concrete, Skiny Mix, Concrete, Bituminous Seal		Functional Class 1- Interstate System, 2- Other Freeways and Expressways, 3- Principal Arterial, 4- Minor Arterial, 5- Major Collector, 6- Minor Collector		Curves Left, Right, Grades: Left (down), Right (up), grade up, grade down		Traffic Counters Continuous (CTC), Weigh-In-Motion (WIM), Short-Term, Scheduled, Short-Term, Unscheduled		Crash Locations Fatal, Injury, Property Damage Only, Unknown Crash Type		Mileage by Functional Class By Sheet 0708 6 - minor collector 3.730		Mileage by Town By Sheet RICHMOND - S07080411 3.73 of 3.73		DISTRICT 5	TOWN RICHMOND	Date: 12/04/19	ROUTE Min-0708
Speed Zones 15, 20, 25, 30, 35, 40, 45, 50, 55, 60, 65		Road Widths (ft)		AADT (AADT)		High Crash Locations (HCL's) Sections (& Intersections) 1 - 100 (1 - 10), 101 - 200 (11 - 20), 201 - 300 (21 - 30), 301 - 400 (31 - 40), 401 - 800 (41 - 113)		Page Total Mileage: 3.730 mi		Page Total Mileage: 3.73 mi		5	RICHMOND	1 of 1 TWN mileage: 0.0 to 3.73	ETE mileage: 0.0 to 3.73		

For More Information Contact - Vermont Agency of Transportation, Policy, Planning and Intermodal Development Division - Mapping Section, 1 National Life Drive, Montpelier, VT 05633-5001 Telephone: 802-828-2600.