

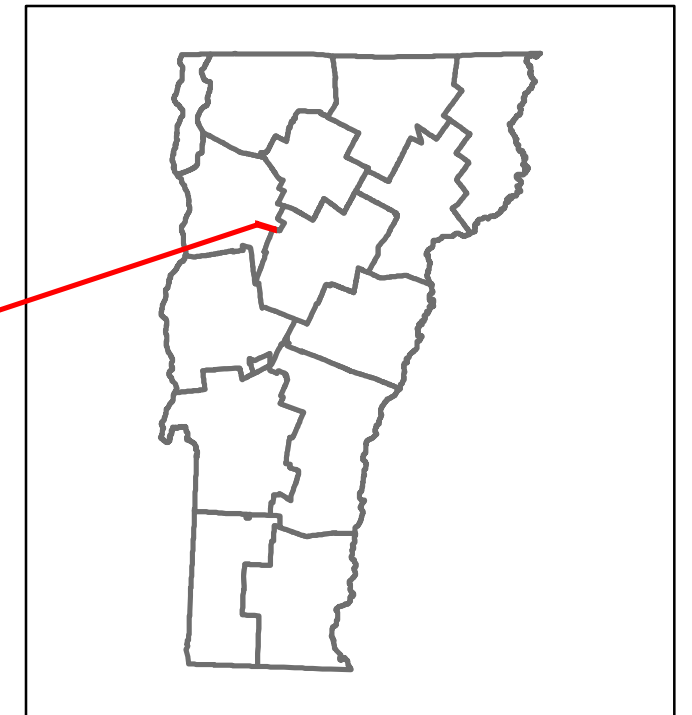


# Route Log and Progress Chart

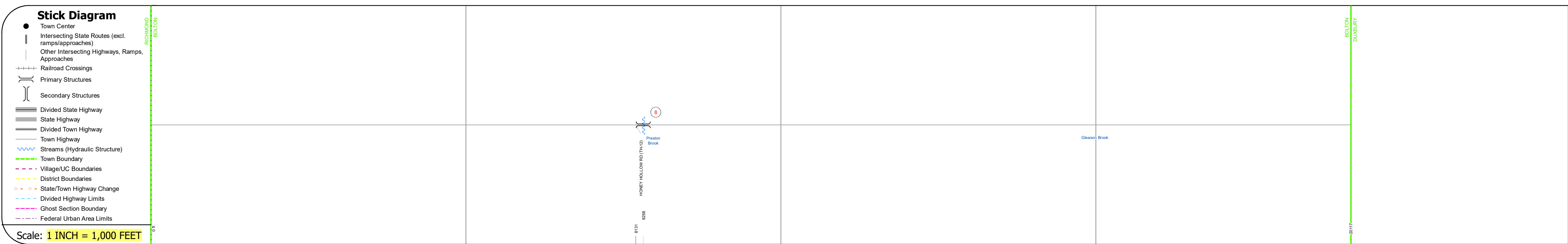
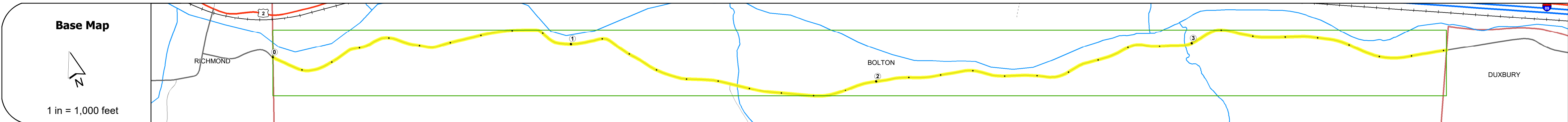
**DRAFT**

Please Note: Errors and Omissions May Exist.  
Contact the VTrans Mapping Section with questions or concerns.

DISTRICT	TOWN	ROUTE
5	BOLTON	Min-0708



**Min-0708**



## STRUCTURE DESCRIPTIONS

**Bridge 8:**  
Stringer/multi-beam or girder - 1939  
Structure No. 10040100804011  
Length: 64'  
Width: 21.9'  
Facility Carried: C2001  
Structure Type: ROLLED BEAM  
Features Intersected: PRESTON BROOK  
Surface: Bituminous  
Maintenance/Ownership: Town

<b>Road Widths</b>	Travellane	22
	Roadway	22
	Lane Count	2
	Base	
	Subbase	
<b>Curves</b>		
<b>Grades</b>		
<b>Guardrails</b>		
<b>Rumblestrips</b>		
<b>Historic Projects</b>		
<b>Maintenance Garage</b>		
<b>Speed Zone</b>		
<b>Functional Class</b>	6	
<b>National Highway System</b>		
<b>Limited Access Highway</b>		
<b>Customer Service Level</b>		
<b>Traffic Counters</b>		
<b>AAADT</b>	2018	
	2017	
	2016	
	2015	
	2014	
<b>Crash Locations</b>	2018	
	2017	
	2016	
	2015	
	2014	

<b>Historic Projects</b> Unknown, Bituminous Concrete, Retreatment, Bituminous Macadam, Resurface, Cold Plane and Bituminous Concrete, Bituminous Mix, Concrete, Bituminous Seal, Gravel, Surface Treated Gravel, Plant Mix, Reclaimed Base and Bituminous Concrete	<b>Functional Class</b> 1 - Interstate System, 2 - Other Freeways and Expressways, 3 - Principal Arterial, 4 - Minor Arterial, 5 - Major Collector, 6 - Minor Collector	<b>Curves</b> Left, Right, Grades (degrees), Left grade up, Right grade down	<b>Traffic Counters</b> Continuous (CTC), Weigh-In-Motion (WIM), Short-Term, Scheduled, Short-Term, Unscheduled	<b>Crash Locations</b> Fatal, Injury, Property Damage Only, Unknown Crash Type, High Crash Locations (HCL's)	<b>Mileage by Functional Class By Sheet</b> 0708 6 - minor collector 3.810	<b>Mileage by Town By Sheet</b> BOLTON - S07080401 3.81 of 3.81	<b>DISTRICT</b> 5	<b>TOWN</b> BOLTON	<b>Date:</b> 12/04/19	<b>ROUTE</b> Min-0708
<b>Page Total Mileage: 3.810 mi</b>						<b>Page Total Mileage: 3.81 mi</b>		<b>1 of 1</b> TWN mileage: 0.0 to 3.81	ETE mileage: 3.73 to 7.54	

For More Information Contact - Vermont Agency of Transportation, Policy, Planning and Intermodal Development Division - Mapping Section, 1 National Life Drive, Montpelier, VT 05633-5001 Telephone: 802-828-2600.