

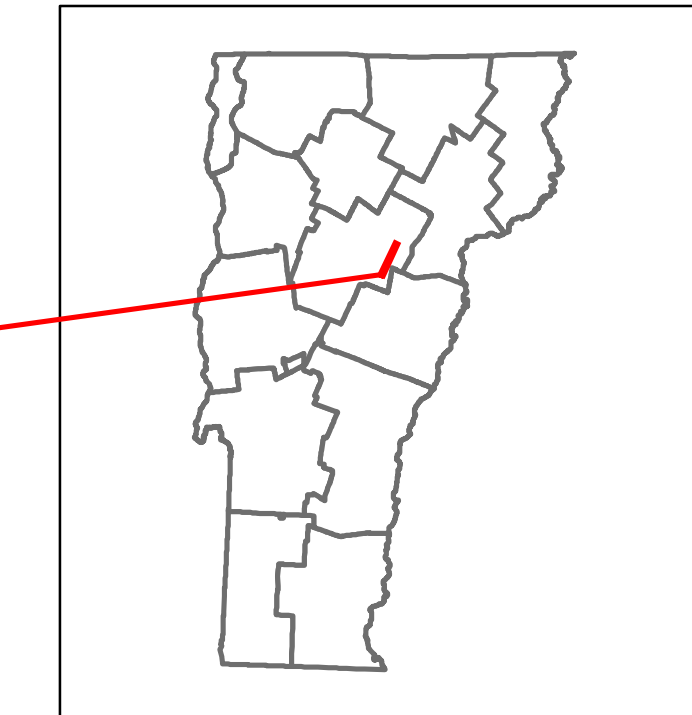


# Route Log and Progress Chart

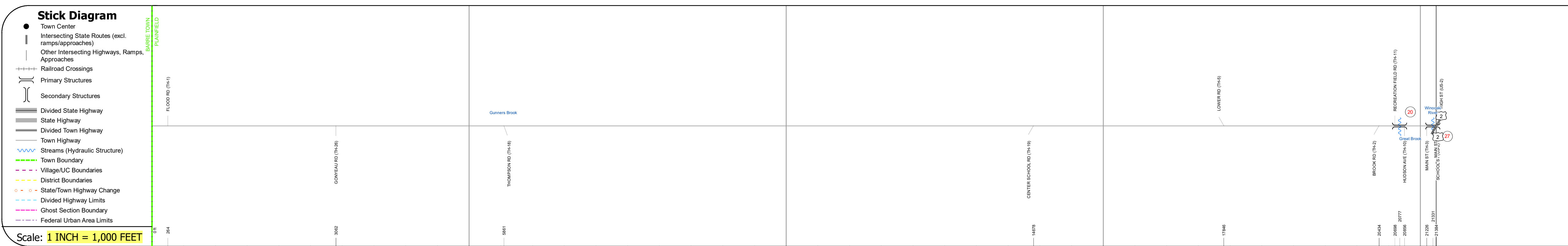
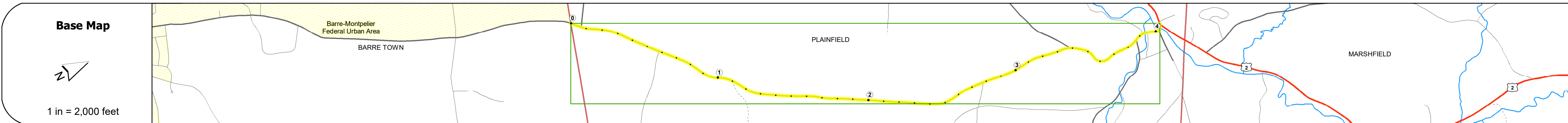
**DRAFT**

Please Note: Errors and Omissions May Exist.  
Contact the VTrans Mapping Section with questions or concerns.

DISTRICT	TOWN	ROUTE
7	PLAINFIELD	Min-0698



Min-0698



### STRUCTURE DESCRIPTIONS

**Bridge 20:**  
Tee Beam - 1929  
Structure No. 101214002012141  
Length: 33'  
Width: 26.0'  
Facility Carried: C2001  
Structure Type: CONCRETE T-BEAM  
Features Intersected: GREAT BROOK  
Surface: Bituminous  
Maintenance/Ownership: Town

**Bridge 27:**  
Tee Beam - 1927  
Structure No. 101214002712141  
Length: 62'  
Width: 26.6'  
Facility Carried: C2001  
Structure Type: CONCRETE T-BEAM  
Features Intersected: WINOOSKI RIVER  
Surface: Bituminous  
Maintenance/Ownership: Town

<b>Road Widths</b>	Travellane	22
	Roadway	24
	Lane Count	2
	Base	
	Subbase	
<b>Curves</b>		
<b>Grades</b>		
<b>Guardrails</b>		
<b>Rumblestrips</b>		
<b>Historic Projects</b>		
<b>Maintenance Garage</b>		
<b>Speed Zone</b>		
<b>Functional Class</b>	6	
<b>National Highway System</b>		
<b>Limited Access Highway</b>		
<b>Customer Service Level</b>		
<b>Traffic Counters</b>		
<b>AADT</b>	2018	
	2017	
	2016	
	2015	
	2014	
<b>Crash Locations</b>	2018	
	2017	
	2016	
	2015	
	2014	

<b>Historic Projects</b> Unknown, Bituminous Concrete, Retreatment, Cold Plane and Bituminous Concrete, Bituminous Mix, Concrete, Bituminous Seal, Surface Treated Gravel, Plant Mix, Reclaimed Base and Bituminous Concrete	<b>Functional Class</b> 1- Interstate System, 2- Other Freeways and Expressways, 3- Principal Arterial, 4- Minor Arterial, 5- Major Collector, 6- Minor Collector	<b>Curves</b> Left, Right, Grades (Left, Right)	<b>Traffic Counters</b> Continuous (CTC), Weigh-In-Motion (WIM), Short-Term, Scheduled, Short-Term, Unscheduled	<b>Crash Locations</b> Fatal, Injury, Property Damage Only, Unknown Crash Type, High Crash Locations (HCL's)	<b>Mileage by Functional Class By Sheet</b> 0698 6 - minor collector 4.050	<b>Mileage by Town By Sheet</b> PLAINFIELD - S06981214 4.05 of 4.05	<b>DISTRICT</b> 7	<b>TOWN</b> PLAINFIELD	<b>Date:</b> 12/05/19	<b>ROUTE</b> Min-0698 ETE mileage: 0.78 to 4.83
<b>Page Total Mileage: 4.050 mi</b>						<b>Page Total Mileage: 4.05 mi</b>				

For More Information Contact - Vermont Agency of Transportation, Policy, Planning and Intermodal Development Division - Mapping Section, 1 National Life Drive, Montpelier, VT 05633-5001 Telephone: 802-828-2600.