

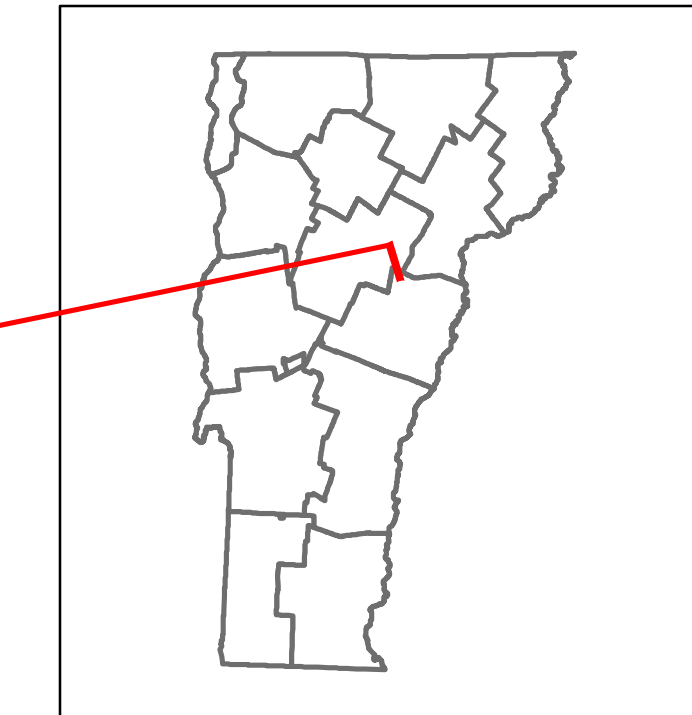


# Route Log and Progress Chart

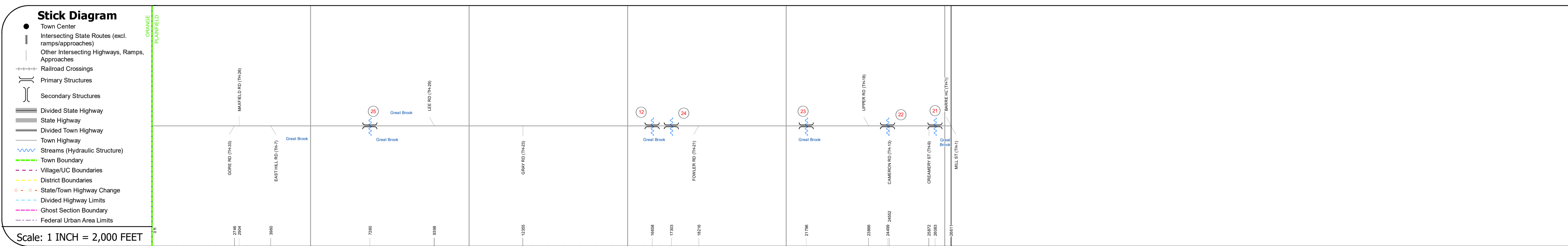
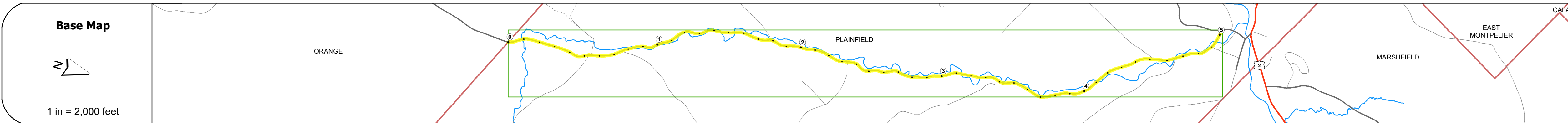
**DRAFT**

Please Note: Errors and Omissions May Exist.  
Contact the VTrans Mapping Section with questions or concerns.

DISTRICT	TOWN	ROUTE
7	PLAINFIELD	Min-0696



Min-0696



## STRUCTURE DESCRIPTIONS

- Bridge 25:**  
Tee Beam - 1925  
Structure No. 101214002512141  
Length: 28'  
Width: 17.8'  
Facility Carried: C2002  
Structure Type: CONCRETE T-BEAM  
Features Intersected: GREAT BROOK  
Surface: Gravel  
Maintenance/Ownership: Town
- Bridge 12:**  
Slab - 1991  
Structure No. 101214001212141  
Length: 28'  
Width: 25.2'  
Facility Carried: C2002  
Structure Type: CONCRETE SLAB  
Features Intersected: GREAT BROOK  
Surface: Gravel  
Maintenance/Ownership: Town
- Bridge 24:**  
Tee Beam - 1929  
Structure No. 101214002412141  
Length: 28'  
Width: 21.7'  
Facility Carried: C2002  
Structure Type: CONCRETE T-BEAM  
Features Intersected: GREAT BROOK  
Surface: Gravel  
Maintenance/Ownership: Town
- Bridge 23:**  
Slab - 1991  
Structure No. 101214002312141  
Length: 51'  
Width: 25.0'  
Facility Carried: C2002  
Structure Type: PRESTRESS CONC SLAB  
Features Intersected: GREAT BROOK  
Surface: Bituminous  
Maintenance/Ownership: Town
- Bridge 22:**  
Tee Beam - 1929  
Structure No. 101214002212141  
Length: 44'  
Width: 20.1'  
Facility Carried: C2002  
Structure Type: CONCRETE T-BEAM  
Features Intersected: GREAT BROOK  
Surface: Bituminous  
Maintenance/Ownership: Town
- Bridge 21:**  
Tee Beam - 1920  
Structure No. 101214002112141  
Length: 28'  
Width: 20.2'  
Facility Carried: C2002  
Structure Type: CONCRETE T-BEAM  
Features Intersected: GREAT BROOK  
Surface: Bituminous  
Maintenance/Ownership: Town

0	1	2	3	4	5
<b>Road Widths</b>					
Travellane					
Roadway					
Lane Count					
Base					
Subbase					
<b>Curves</b>					
<b>Grades</b>					
<b>Guardrails</b>					
<b>Rumblestrips</b>					
<b>Historic Projects</b>					
<b>Maintenance Garage</b>					
<b>Speed Zone</b>					
<b>Functional Class</b>					
<b>National Highway System</b>					
<b>Limited Access Highway</b>					
<b>Customer Service Level</b>					
<b>Traffic Counters</b>					
<b>AAADT</b>					
2018					
2017					
2016					
2015					
2014					
<b>Crash Locations</b>					
2018					
2017					
2016					
2015					
2014					

<b>Historic Projects</b> Unknown, Retreatment, Resurface, Bituminous Mix, Bituminous Seal, Surface Treated Gravel, Plant Mix, Reclaimed Base and Bituminous Concrete	<b>Functional Class</b> 1- Interstate System, 2- Other Freeways and Expressways, 3- Principal Arterial, 4- Minor Arterial, 5- Major Collector, 6- Minor Collector	<b>Curves</b> Left, Right, Grades (Left, Right)	<b>Traffic Counters</b> Continuous (CTC), Weigh-In-Motion (WIM), Short-Term, Scheduled, Short-Term, Unscheduled	<b>Crash Locations</b> Fatal, Injury, Property Damage Only, Unknown Crash Type	<b>Mileage by Functional Class By Sheet</b> 0696 6 - minor collector 5.040	<b>Mileage by Town By Sheet</b> PLAINFIELD - S06961214 5.04 of 5.04	<b>DISTRICT</b> 7	<b>TOWN</b> PLAINFIELD	<b>Date:</b> 12/02/19	<b>ROUTE</b> Min-0696
<b>Speed Zones</b> 25, 30, 35, 40, 45, 50, 55, 60, 65						<b>Page Total Mileage:</b> 5.04 mi		<b>1 of 1</b> TWN mileage: 0.0 to 5.04	ETE mileage: 4.95 to 9.99	