

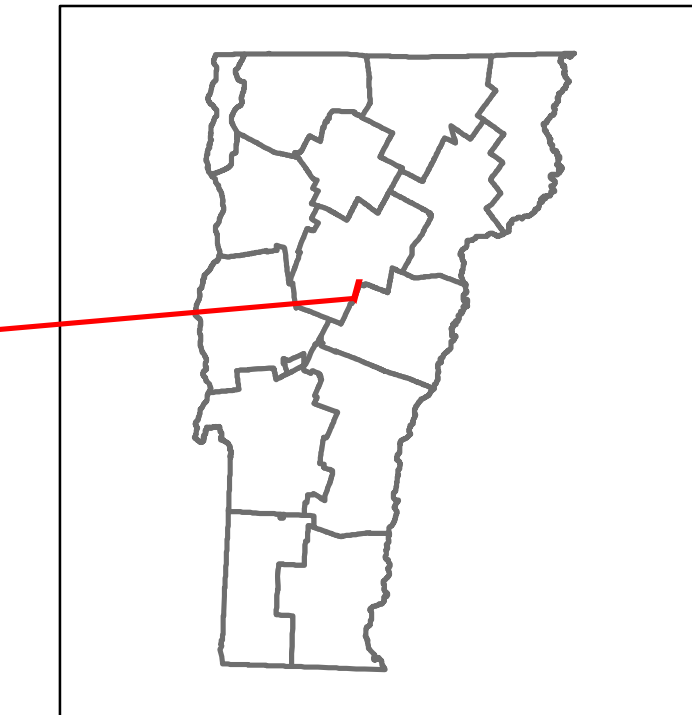


Route Log and Progress Chart

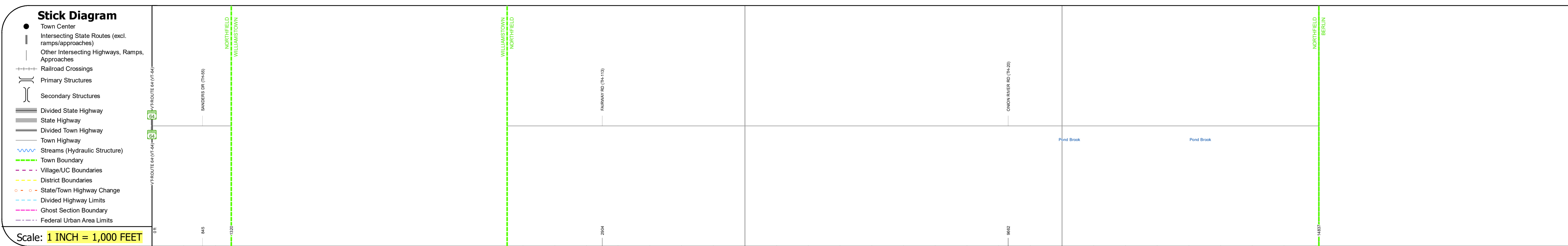
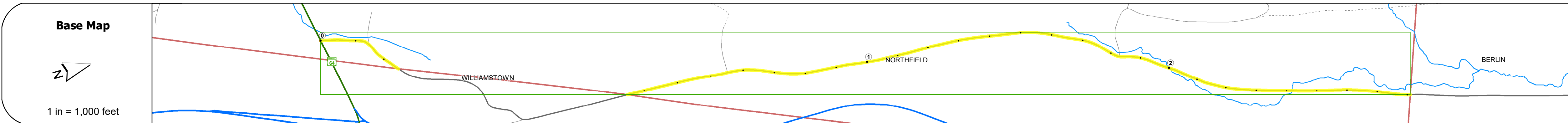
DRAFT

Please Note: Errors and Omissions May Exist.
Contact the VTrans Mapping Section with questions or concerns.

DISTRICT	TOWN	ROUTE
4	NORTHFIELD	Min-0688



Min-0688



STRUCTURE DESCRIPTIONS

Road Widths	Travellane: 22 Roadway: 22 Lane Count: 2 Base: Subbase:				
Curves					
Grades					
Guardrails					
Rumblestrips					
Historic Projects					
Maintenance Garage					
Speed Zone					
Functional Class	6	6	6	6	6
National Highway System					
Limited Access Highway					
Customer Service Level					
Traffic Counters					
AADT	2018 2017 2016 2015 2014				
Crash Locations	2018 2017 2016 2015 2014				

Historic Projects Unknown, Retreatment, Resurface, Bituminous Mix, Skippy Mix, Bituminous Seal, Surface Treated Gravel, Plant Mix, Reclaimed Base and Bituminous Concrete, Concrete, Gravel	Functional Class 1- Interstate System, 2- Other Freeways and Expressways, 3- Principal Arterial, 4- Minor Arterial, 5- Major Collector, 6- Minor Collector	Curves Left, Right, Grades (up/down)	Traffic Counters Continuous (CTC), Weigh-In-Motion (WIM), Short-Term, Scheduled, Short-Term, Unscheduled	Crash Locations Fatal, Injury, Property Damage Only, Unknown Crash Type, High Crash Locations (HCL's)	Mileage by Functional Class By Sheet 0688 6 - minor collector 2.810	Mileage by Town By Sheet NORTHFIELD - S06881213 2.81 of 2.81	DISTRICT 4	TOWN NORTHFIELD	Date: 12/05/19	ROUTE Min-0688
					Page Total Mileage: 2.810 mi	Page Total Mileage: 2.81 mi	1 of 1 TWN mileage: 0.0 to 2.81 ETE mileage: 0.0 to 2.25 1.12 to 3.68			

For More Information Contact - Vermont Agency of Transportation, Policy, Planning and Intermodal Development Division - Mapping Section, 1 National Life Drive, Montpelier, VT 05633-5001 Telephone: 802-828-2600.