Route Log and Progress Chart

DRAFT

Please Note: Errors and Omissions May Exist.
Contact the VTrans Mapping Section with questions or concerns.

DISTRICT	TOWN	ROUTE
7	BERLIN	Min-0688

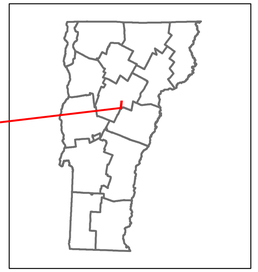

Min-0688

Base Map

1 in = 1,000 feet

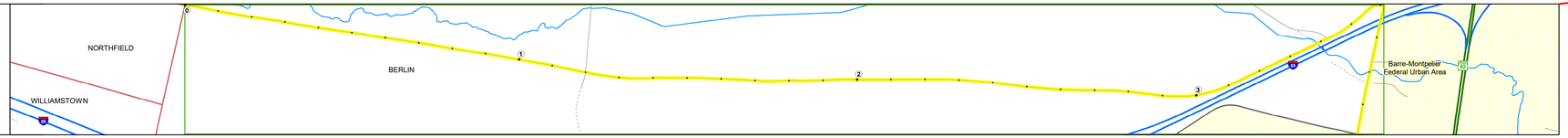

Stick Diagram

- Town Center
- Intersecting State Routes (excl. ramps/approaches)
- Other Intersecting Highways, Ramps, Approaches
- Railroad Crossings
- Primary Structures
- Secondary Structures
- Divided State Highway
- State Highway
- Divided Town Highway
- Town Highway
- Streams (Hydraulic Structure)
- Town Boundary
- Village/UC Boundaries
- District Boundaries
- State/Town Highway Change
- Divided Highway Limits
- Ghost Section Boundary
- Federal Urban Area Limits

Scale: 1 INCH = 1,000 FEET

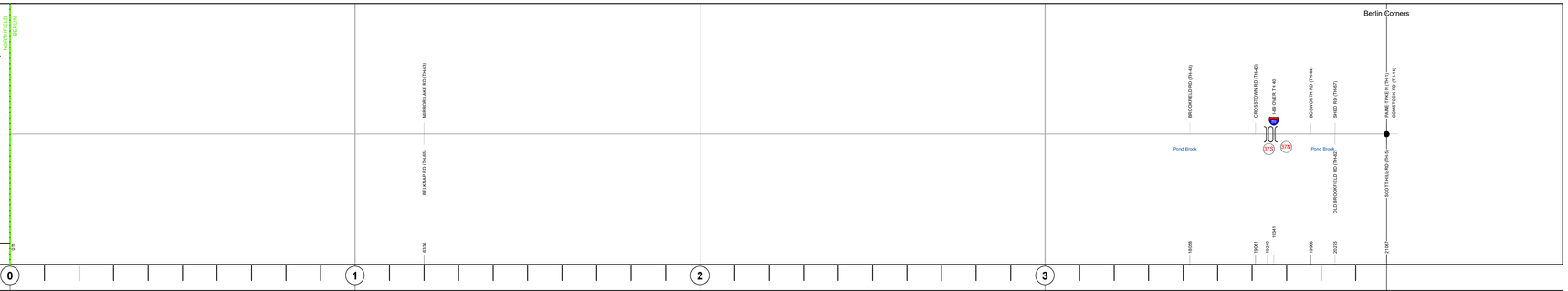

Road Widths

	0–1	1–2	2–3	3–3.99
Travellane	22	22	22	22
Roadway	22	22	22	22
Lane Count	2	2	2	2
Base				
Subbase				

Curves

Grades

Guardrails

Rumblestrips

Historic Projects

Maintenance Garage

Speed Zone

Functional Class

6

National Highway System

Limited Access Highway

Customer Service Level

Traffic Counters

W2DH, W431

AADT

	0–1	1–2	2–3	3–3.99
2018			2300	
2017			2300	
2016			2300	
2015				
2014				

Crash Locations

	0–1	1–2	2–3	3–3.99
2018				
2017				
2016				
2015				
2014				

STRUCTURE DESCRIPTIONS

Bridge 37S:
Stringer/multi-beam or girder
Structure No. 20008903 7S12032
Structure Type: Welded plate girder
Features Intersected: I 89 OVER TH 40
Maintenance/Ownership: State

Bridge 37N:
Stringer/multi-beam or girder
Structure No. 20008903 7N12032
Structure Type: Welded plate girder
Features Intersected: I 89 OVER TH 40
Maintenance/Ownership: State

Historic Projects

Unknown, Retreatment, Resurface, Bituminous Mix, Skinny Mix, Bituminous Seal, Bituminous Concrete, Bituminous Macadam, Cold Plane and Bituminous Concrete, Concrete, Gravel, Surface Treated Gravel, Plant Mix, Reclaimed Base and Bituminous Concrete

Indicated plans available - http://vtransmap01.aot.state.vt.us/rp/dpr/DIwebstore/

Functional Class

1 - Interstate System; 2 - Other Freeways and Expressways; 3 - Principal Arterial; 4 - Minor Arterial; 5 - Major Collector; 6 - Minor Collector

Speed Zones

25, 30, 35, 40, 45, 50, 55, 60, 65

Curves

Left, Right (degrees)

Grades

grade up, grade down (percent)

Road Widths

(ft)

Traffic Counters

Continuous (CTC); Weigh-In-Motion (WIM); Short-Term, Scheduled; Short-Term, Unscheduled (counter ID)

AADT

(AADT)

Crash Locations

Fatal; Injury; Property Damage Only; Unknown Crash Type

High Crash Locations (HCL's)

Sections (& Intersections)

HCL No.; 1 - 100 (1 - 10); 101 - 200 (11 - 20); 201 - 300 (21 - 30); 301 - 400 (31 - 40); 401 - 800 (41 - 113)

Mileage by Functional Class By Sheet

0688	6 - Minor Collector	3.990

Page Total Mileage: 3.990 mi

Mileage by Town By Sheet

BERLIN - S06881203	3.99 of 3.99

Page Total Mileage: 3.99 mi

DISTRICT	TOWN	Date: 12/05/19	ROUTE
7	BERLIN	1 of 1 TWN mileage: 0.0 to 3.99	Min-0688 ETE mileage: 3.68 to 7.67