Route Log and Progress Chart

DRAFT

Please Note: Errors and Omissions May Exist.
Contact the VTrans Mapping Section with questions or concerns.

DISTRICT	TOWN	ROUTE
5	MORETOWN	Min-0686

Min-0686

Base Map

1 in = 0.5 miles

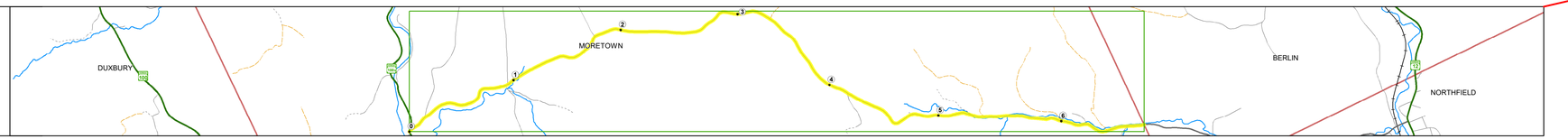

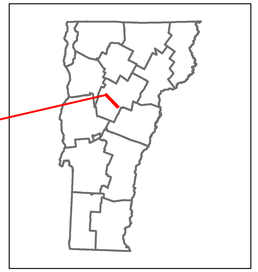

Stick Diagram Moretown

- Town Center
- Intersecting State Routes (excl. ramps/approaches)
- Other Intersecting Highways, Ramps, Approaches
- Railroad Crossings
- Primary Structures
- Secondary Structures
- Divided State Highway
- State Highway
- Divided Town Highway
- Town Highway
- Streams (Hydraulic Structure)
- Town Boundary
- Village/UC Boundaries
- District Boundaries
- State/Town Highway Change
- Divided Highway Limits
- Ghost Section Boundary
- Federal Urban Area Limits

Scale: 1 INCH = 2,000 FEET

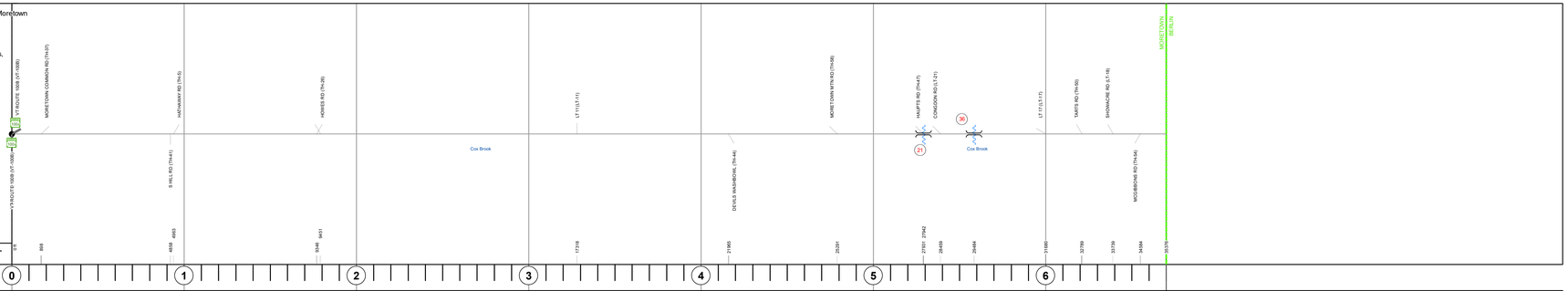

Road Widths

Travellane	20
Roadway	24
Lane Count	2
Base	
Subbase	

Curves

Grades

Guardrails

Rumblestrips

Historic Projects

Maintenance Garage

Speed Zone

Functional Class — 6

National Highway System

Limited Access Highway

Customer Service Level

Traffic Counters

AADT — 2018, 2017, 2016, 2015, 2014

Crash Locations — 2018, 2017, 2016, 2015, 2014

STRUCTURE DESCRIPTIONS

Bridge 21:
Stringer/multi-beam or girder - 1919
Structure No. 101212002112121
Length: 29'
Width: 20.0'
Facility Carried: C2001
Structure Type: ROLLED BEAM
Features Intersected: COX BROOK
Surface: Gravel
Maintenance/Ownership: Town

Bridge 36:
Stringer/multi-beam or girder - 1919
Structure No. 101212003612121
Length: 34'
Width: 19.7'
Facility Carried: C2001
Structure Type: ROLLED BEAM
Features Intersected: COX BROOK
Surface: Gravel
Maintenance/Ownership: Town

Historic Projects: Unknown; Retreatment; Resurface; Bituminous Mix; Skinny Mix; Bituminous Seal; Bituminous Concrete; Bituminous Macadam; Cold Plane and Bituminous Concrete; Concrete; Gravel; Surface Treated Gravel; Plant Mix; Reclaimed Base and Bituminous Concrete

Indicated plans available - http://vtransmap01.aot.state.vt.us/rp/dpr/DIwebstore/

Functional Class: 1 - Interstate System; 2 - Other Freeways and Expressways; 3 - Principal Arterial; 4 - Minor Arterial; 5 - Major Collector; 6 - Minor Collector

Speed Zones: 25, 30, 35, 40, 45, 50, 55, 60, 65

Curves: Left, Right (degrees)

Grades: grade up, grade down (percent)

Road Widths (ft)

Traffic Counters: Continuous (CTC); Weigh-In-Motion (WIM); Short-Term, Scheduled; Short-Term, Unscheduled (counter ID)

AADT (AADT)

Crash Locations: Fatal; Injury; Property Damage Only; Unknown Crash Type

High Crash Locations (HCL's) Sections (& Intersections)
HCL No.: 1 - 100 (1 - 10); 101 - 200 (11 - 20); 201 - 300 (21 - 30); 301 - 400 (31 - 40); 401 - 800 (41 - 113)

Mileage by Functional Class By Sheet

0686	6 - Minor Collector	6.700

Page Total Mileage: 6.700 mi

Mileage by Town By Sheet

MORETOWN - S06861212	6.7 of 6.7

Page Total Mileage: 6.7 mi

DISTRICT	TOWN	Date: 12/02/19	ROUTE
5	MORETOWN	1 of 1 TWN mileage: 0.0 to 6.7	Min-0686 ETE mileage: 0.0 to 6.7

For More Information Contact - Vermont Agency of Transportation, Policy, Planning and Intermodal Development Division - Mapping Section, 1 National Life Drive, Montpelier, VT 05633-5001 Telephone: 802-828-2600.