

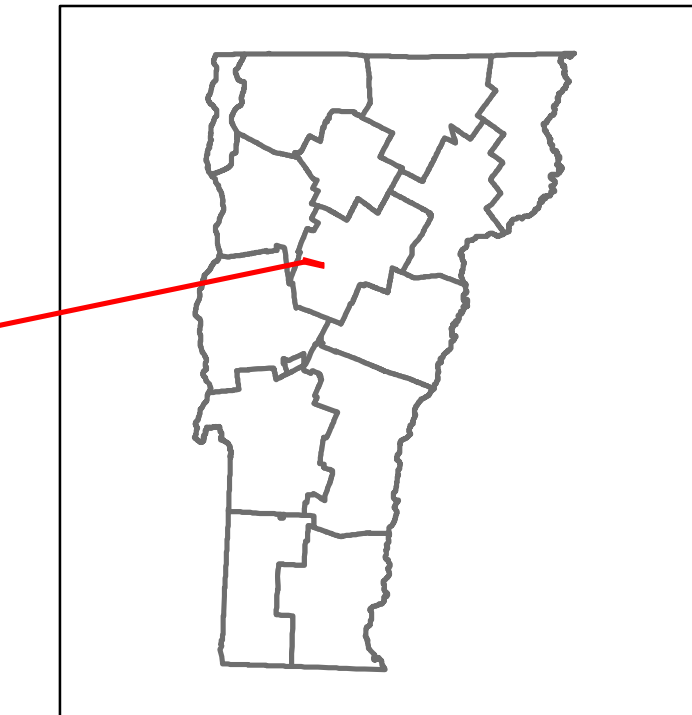


Route Log and Progress Chart

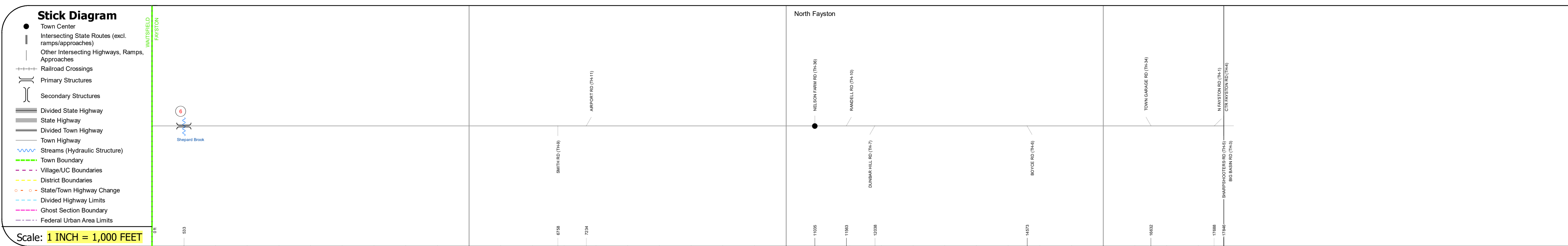
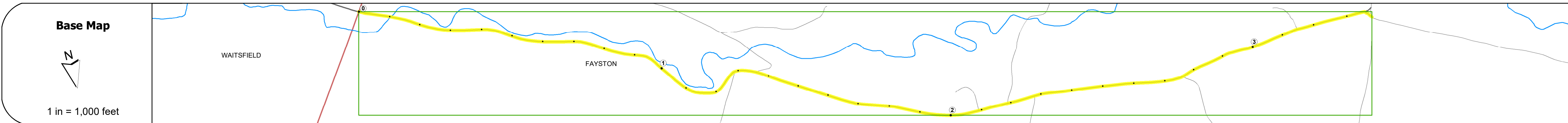
DRAFT

Please Note: Errors and Omissions May Exist.
Contact the VTrans Mapping Section with questions or concerns.

DISTRICT	TOWN	ROUTE
5	FAYSTON	Min-0684



Min-0684



STRUCTURE DESCRIPTIONS

Bridge 6:
Tee Beam - 1928
Structure No: 101208000612081
Length: 42'
Width: 18.9'
Facility Carried: C2001
Structure Type: CONCRETE T-BEAM
Features Intersected: SHEPARD BROOK
Surface: Bituminous
Maintenance/Ownership: Town

Road Widths	Travellane	22
	Roadway	22
	Lane Count	2
	Base	
	Subbase	
Curves		
Grades		
Guardrails		
Rumblestrips		
Historic Projects		
Maintenance Garage		
Speed Zone		
Functional Class	6	
National Highway System		
Limited Access Highway		
Customer Service Level		
Traffic Counters		
AADT	2018	
	2017	
	2016	
	2015	
	2014	
Crash Locations	2018	
	2017	
	2016	
	2015	
	2014	

Historic Projects Unknown, Bituminous Concrete, Retreatment, Resurface, Bituminous Mix, Skippy Mix, Bituminous Seal, Surface Treated Gravel, Plant Mix, Reclaimed Base and Bituminous Concrete	Functional Class 1- Interstate System, 2- Other Freeways and Expressways, 3- Principal Arterial, 4- Minor Arterial, 5- Major Collector, 6- Minor Collector	Curves Left, Right, Grades (down/up), Road Widths (ft)	Traffic Counters Continuous (CTC), Weigh-In-Motion (WIM), Short-Term, Scheduled, Short-Term, Unscheduled	Crash Locations Fatal, Injury, Property Damage Only, Unknown Crash Type, High Crash Locations (HCL's)	Mileage by Functional Class By Sheet 0684 6 - minor collector 3.380	Mileage by Town By Sheet FAYSTON - S06841208 3.38 of 3.38	DISTRICT 5	TOWN FAYSTON	Date: 12/05/19	ROUTE Min-0684
					Page Total Mileage: 3.380 mi	Page Total Mileage: 3.38 mi	1 of 1 TWN mileage: 0.0 to 3.38	ETE mileage: 0.7 to 4.08		

For More Information Contact - Vermont Agency of Transportation, Policy, Planning and Intermodal Development Division - Mapping Section, 1 National Life Drive, Montpelier, VT 05633-5001 Telephone: 802-828-2600.