

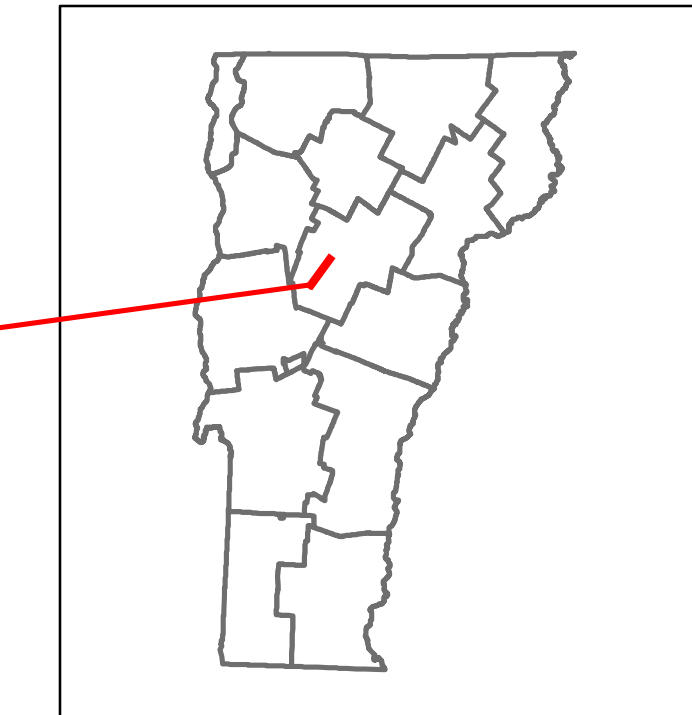


Route Log and Progress Chart


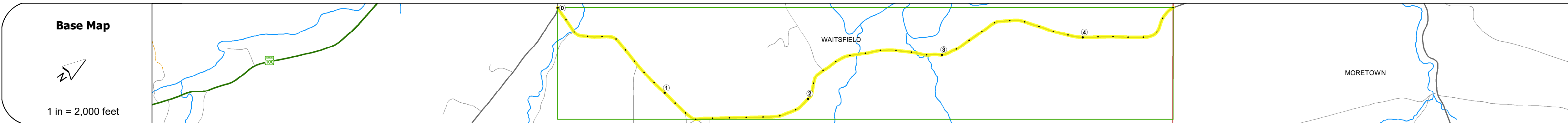
DRAFT

Please Note: Errors and Omissions May Exist.
Contact the VTrans Mapping Section with questions or concerns.

DISTRICT	TOWN	ROUTE
5	WAITSFIELD	Min-0682



Min-0682



STRUCTURE DESCRIPTIONS

Bridge 20:
Girder and floorbeam system - 1872
Structure No: 101216002012161
Length: 52'
Height: 9.58'
Width: 13.5'
Weight Limit: 10
Facility Carried: C2003
Structure Type: STL BMKING POST CB
Features Intersected: PINE BROOK
1
Covered: 3
Surface: Timber
Maintenance/Ownership: Town

Road Widths	Travellane: 24	Roadway: 24	Lane Count: 2	Base: 2	Subbase: 2
Curves					
Grades					
Guardrails					
Rumblestrips					
Historic Projects					
Maintenance Garage					
Speed Zone					
Functional Class	6				
National Highway System					
Limited Access Highway					
Customer Service Level					
Traffic Counters					
ADDT	2018				
	2017				
	2016				
	2015				
	2014				
Crash Locations	2018				
	2017				
	2016				
	2015				
	2014				

Historic Projects Unknown, Bituminous Concrete, Retreatment, Resurface, Bituminous Mix, Skiny Mix, Bituminous Seal, Surface Treated Gravel, Plant Mix, Reclaimed Base and Bituminous Concrete	Functional Class 1- Interstate System, 2- Other Freeways and Expressways, 3- Principal Arterial, 4- Minor Arterial, 5- Major Collector, 6- Minor Collector	Curves Left, Right, Grades (Left, Right), Road Widths (ft)	Traffic Counters Continuous (CTC), Weigh-In-Motion (WIM), Short-Term, Scheduled, Short-Term, Unscheduled	Crash Locations Fatal, Injury, Property Damage Only, Unknown Crash Type, High Crash Locations (HCL's)	Mileage by Functional Class By Sheet 0682 6 - minor collector 4.700	Mileage by Town By Sheet WAITSFIELD - S06821216 4.7 of 4.7	DISTRICT 5	TOWN WAITSFIELD	Date: 12/02/19	ROUTE Min-0682
					Page Total Mileage: 4.700 mi	Page Total Mileage: 4.7 mi	1 of 1 TWN mileage: 0.0 to 4.7 ETE mileage: 0.0 to 4.7	ETE mileage: 0.0 to 4.7		