

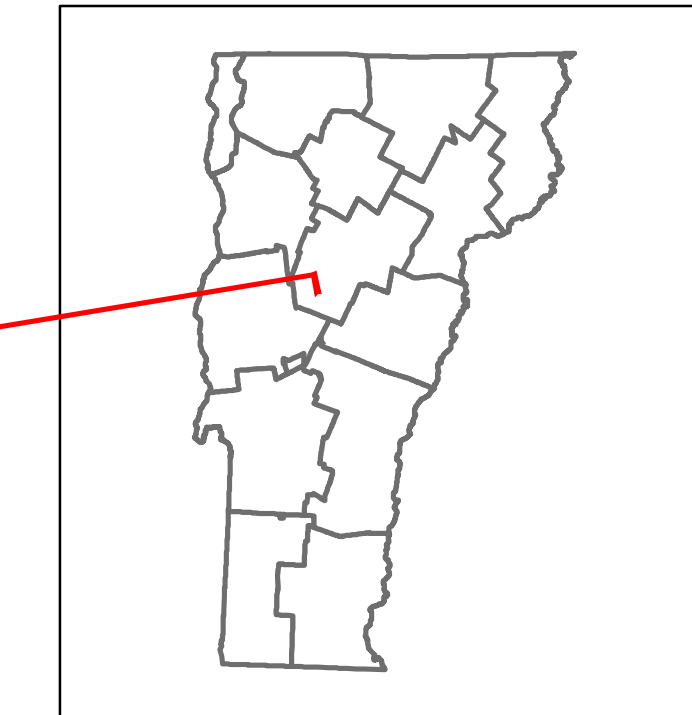


Route Log and Progress Chart

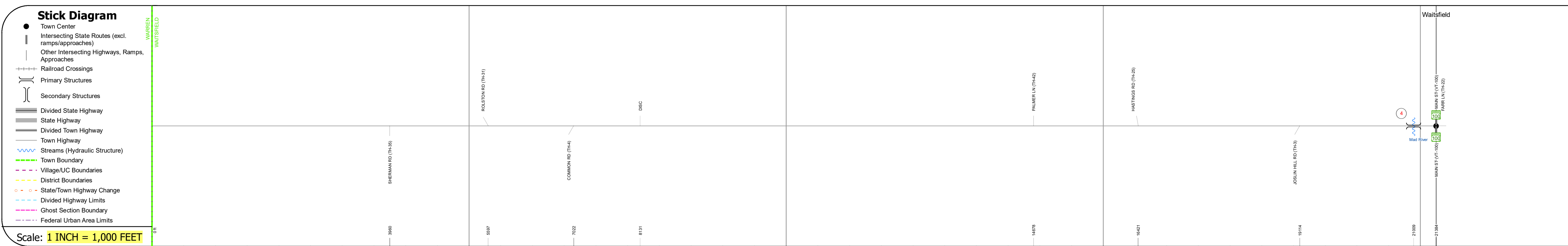
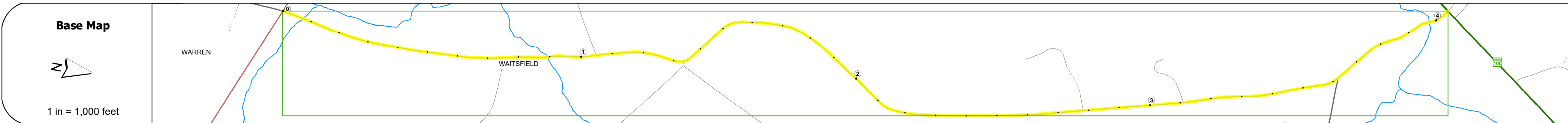
DRAFT

Please Note: Errors and Omissions May Exist.
Contact the VTrans Mapping Section with questions or concerns.

| DISTRICT | TOWN | ROUTE |
|----------|------------|----------|
| 5 | WAITSFIELD | Min-0680 |



Min-0680



| STRUCTURE DESCRIPTIONS | |
|------------------------|--------------------------------------|
| Bridge 4: | Arch - thru - 1833 |
| | Structure No: 101216000412161 |
| | Length: 111' |
| | Height: 9.92' |
| | Width: 14.7' |
| | Weight Limit: 3 |
| | Facility Carried: C2001 |
| | Structure Type: MULTI KG PST/ARCH CB |
| | Features Intersected: MAD RIVER |
| | 1 |
| | Covered: 1 |
| | Surface: Timber |
| | Maintenance/Ownership: Town |

| | 0 | 1 | 2 | 3 | 4 |
|--------------------------------|------|---|---|---|---|
| Road Widths | | | | | |
| Travellane | | | | | |
| Roadway | | | | | |
| Lane Count | | | | | |
| Base | | | | | |
| Subbase | | | | | |
| Curves | | | | | |
| Grades | | | | | |
| Guardrails | | | | | |
| Rumblestrips | | | | | |
| Historic Projects | | | | | |
| Maintenance Garage | | | | | |
| Speed Zone | | | | | |
| Functional Class | | | 6 | | |
| National Highway System | | | | | |
| Limited Access Highway | | | | | |
| Customer Service Level | | | | | |
| Traffic Counters | | | | | |
| ADT | 2018 | | | | |
| | 2017 | | | | |
| | 2016 | | | | |
| | 2015 | | | | |
| | 2014 | | | | |
| Crash Locations | 2018 | | | | |
| | 2017 | | | | |
| | 2016 | | | | |
| | 2015 | | | | |
| | 2014 | | | | |

| | | | | | | | | | | |
|--|--|---|--|---|---|--|---|---------------------------|----------------|--------------------------|
| Historic Projects Unknown, Bituminous Concrete, Retreatment, Bituminous Macadam, Resurface, Cold Plane and Bituminous Concrete, Bituminous Mix, Concrete, Skippy Mix, Bituminous Seal, Gravel, Surface Treated Gravel, Plant Mix, Reclaimed Base and Bituminous Concrete | Functional Class 1 - Interstate System, 2 - Other Freeways and Expressways, 3 - Principal Arterial, 4 - Minor Arterial, 5 - Major Collector, 6 - Minor Collector | Curves Left (degrees), Right (degrees), Grades (percent) grade up, (percent) grade down | Traffic Counters Continuous (CTC), Weigh-In-Motion (WIM), Short-Term, Scheduled, Short-Term, Unscheduled | Crash Locations Fatal, Injury, Property Damage Only, Unknown Crash Type, High Crash Locations (HCL's) | Mileage by Functional Class By Sheet 0680 6 - minor collector 4.050 | Mileage by Town By Sheet WAITSFIELD - S06801216 4.05 of 4.05 | DISTRICT 5 | TOWN WAITSFIELD | Date: 12/05/19 | ROUTE Min-0680 |
| | | | | | Page Total Mileage: 4.050 mi | Page Total Mileage: 4.05 mi | 1 of 1 TWN mileage: 0.0 to 4.05 | ETE mileage: 2.17 to 6.22 | | |

For More Information Contact - Vermont Agency of Transportation, Policy, Planning and Intermodal Development Division - Mapping Section, 1 National Life Drive, Montpelier, VT 05633-5001 Telephone: 802-828-2600.