

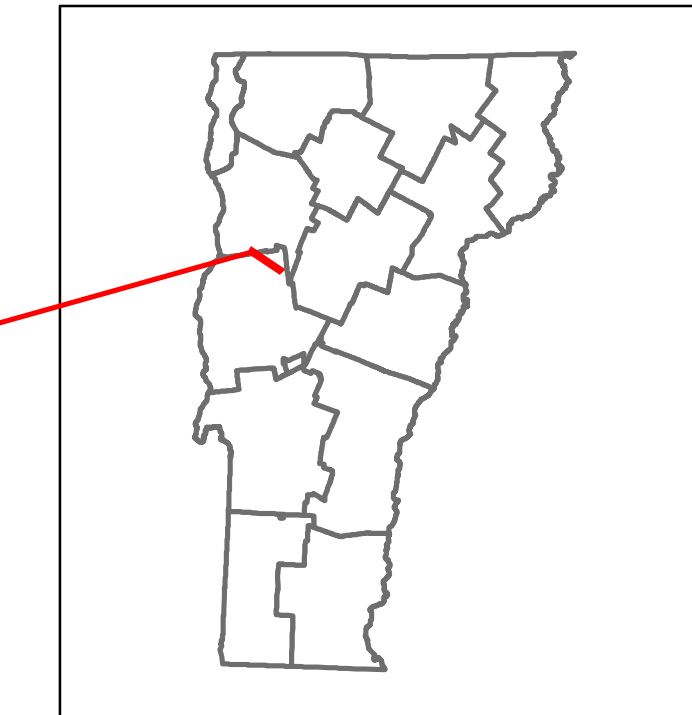


# Route Log and Progress Chart

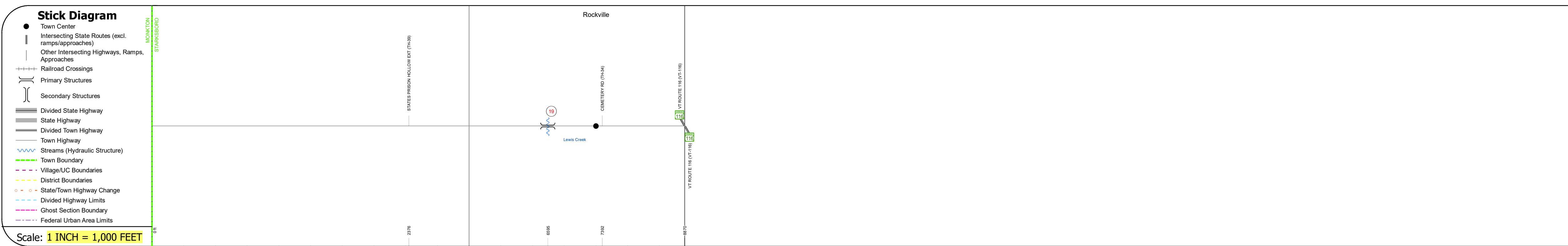
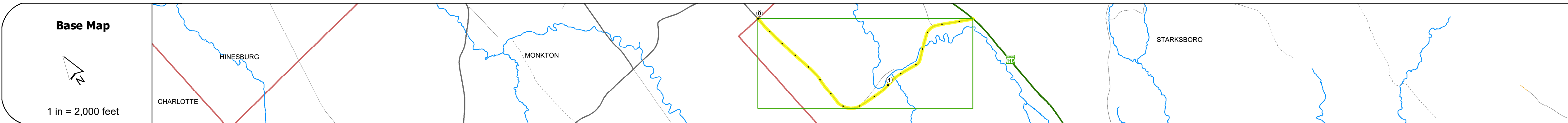
**DRAFT**

Please Note: Errors and Omissions May Exist.  
Contact the VTrans Mapping Section with questions or concerns.

DISTRICT	TOWN	ROUTE
5	STARKSBORO	Min-0678



Min-0678



### STRUCTURE DESCRIPTIONS

**Bridge 19:**  
Stringer/multi-beam or girder - 1967  
Structure No: 100119001901191  
Length: 79'  
Width: 24.5'  
Facility Carried: C2003  
Structure Type: STEEL BEAM  
Features Intersected: LEWIS CREEK  
Surface: Bituminous  
Maintenance/Ownership: Town

<b>Road Widths</b>	Travellane	22
Roadway		22
Lane Count		2
Base		
Subbase		
<b>Curves</b>		
<b>Grades</b>		
<b>Guardrails</b>		
<b>Rumblestrips</b>		
<b>Historic Projects</b>		
<b>Maintenance Garage</b>		
<b>Speed Zone</b>		
<b>Functional Class</b>	6	
<b>National Highway System</b>		
<b>Limited Access Highway</b>		
<b>Customer Service Level</b>		
<b>Traffic Counters</b>		
<b>AADT</b>	2018	
	2017	
	2016	
	2015	
	2014	
<b>Crash Locations</b>	2018	
	2017	
	2016	
	2015	
	2014	

<b>Historic Projects</b> Unknown, Bituminous Concrete, Surface Treated Gravel, Retreatment, Bituminous Macadam, Cold Plane and Bituminous Concrete, Bituminous Mix, Concrete, Skiny Mix, Bituminous Seal, Gravel, Reclaimed Base and Bituminous Concrete	<b>Functional Class</b> 1- Interstate System, 2- Other Freeways and Expressways, 3- Principal Arterial, 4- Minor Arterial, 5- Major Collector, 6- Minor Collector	<b>Curves</b> Left, Right, Grades (down, up, down)	<b>Traffic Counters</b> Continuous (CTC), Weigh-In-Motion (WIM), Short-Term, Scheduled, Short-Term, Unscheduled	<b>Crash Locations</b> Fatal, Injury, Property Damage Only, Unknown Crash Type, High Crash Locations (HCL's)	<b>Mileage by Functional Class By Sheet</b> 0678 6 - minor collector 1.680	<b>Mileage by Town By Sheet</b> STARKSBORO - S06780119 1.68 of 1.68	<b>DISTRICT</b> 5	<b>TOWN</b> STARKSBORO	<b>Date:</b> 12/05/19	<b>ROUTE</b> Min-0678 ETE mileage: 2.88 to 4.56
<b>Speed Zones</b> 15, 20, 25, 30, 35, 40, 45, 50, 55, 60, 65						<b>Page Total Mileage:</b> 1.680 mi		<b>Page Total Mileage:</b> 1.68 mi		

For More Information Contact - Vermont Agency of Transportation, Policy, Planning and Intermodal Development Division - Mapping Section, 1 National Life Drive, Montpelier, VT 05633-5001 Telephone: 802-828-2600.