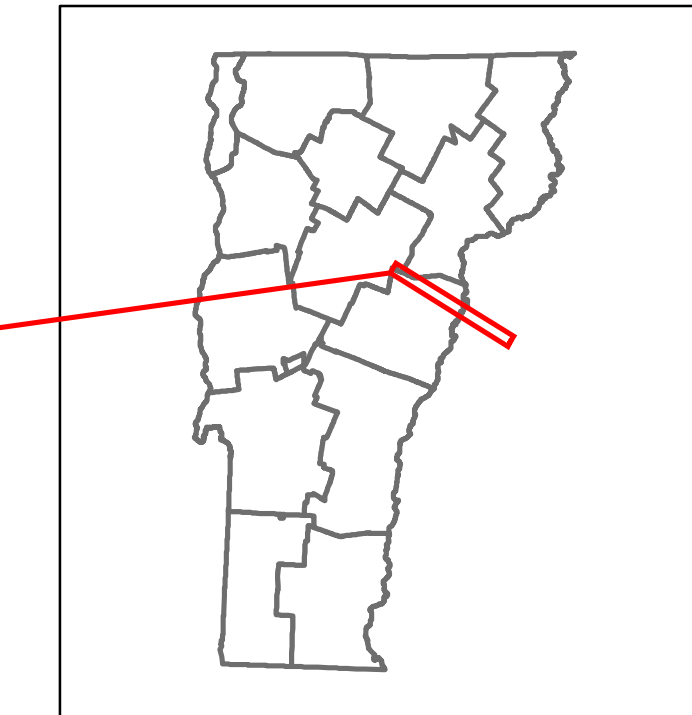


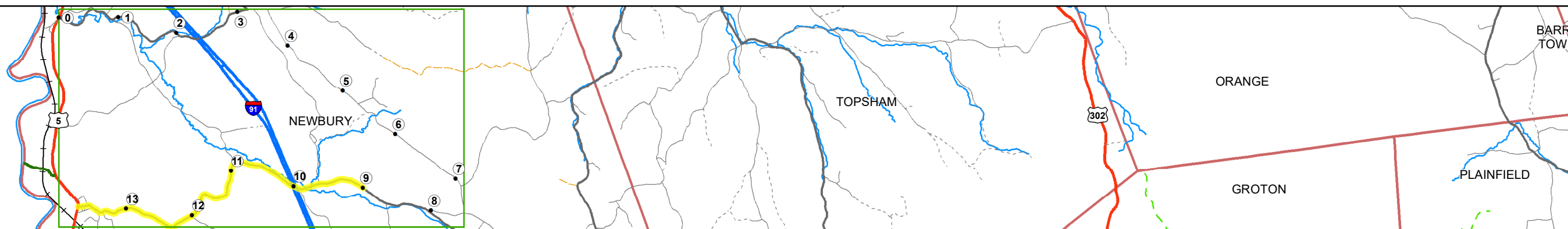
DISTRICT	TOWN	ROUTE
7	NEWBURY	Min-0670



Min-0670

Base Map

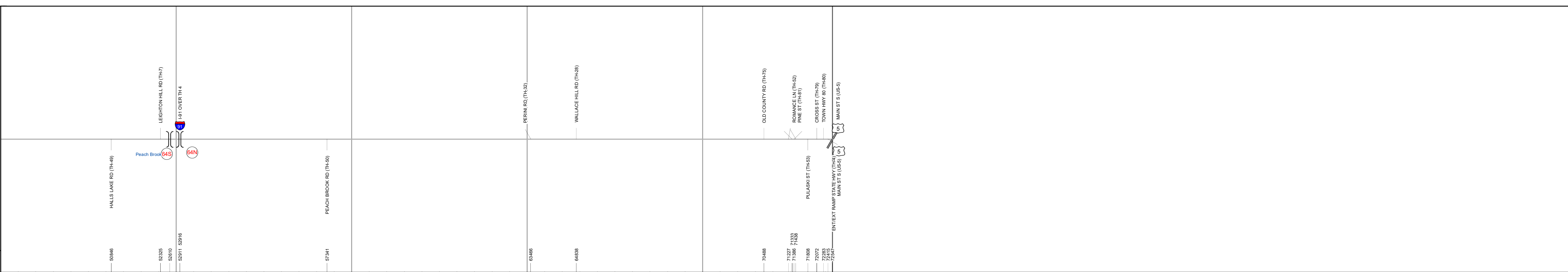
1 in = 1.5 miles



Stick Diagram

- Town Center
- Intersecting State Routes (excl. ramps/approaches)
- Other Intersecting Highways, Ramps, Approaches
- Railroad Crossings
- Primary Structures
- Secondary Structures
- Divided State Highway
- State Highway
- Divided Town Highway
- Town Highway
- Streams (Hydraulic Structure)
- Town Boundary
- Village/IC Boundaries
- District Boundaries
- State/Town Highway Change
- Divided Highway Limits
- Ghost Section Boundary
- Federal Urban Area Limits

Scale: 1 INCH = 2,000 FEET



STRUCTURE DESCRIPTIONS

Bridge 64S:
Stringer/multi-beam or girder
Structure No. 200091064509072
Structure Type: Welded plate girder
Features Intersected: 1 91 OVER TH 4
Maintenance/Ownership: State

Bridge 64N:
Stringer/multi-beam or girder
Structure No. 200091064N09072
Structure Type: Welded plate girder
Features Intersected: 1 91 OVER TH 4
Maintenance/Ownership: State

Road Widths	Travellane	20
	Roadway	22
	Lane Count	2
	Base	
	Subbase	
Curves		
Grades		
Guardrails		
Rumblestrips		
Historic Projects		
Maintenance Garage		
Speed Zone		
Functional Class	6	
National Highway System		
Limited Access Highway		
Customer Service Level		
Traffic Counters		
AAADT	2018	
	2017	
	2016	
	2015	
	2014	
Crash Locations	2018	
	2017	
	2016	
	2015	
	2014	

<p>Historic Projects</p> <ul style="list-style-type: none"> Unknown Bituminous Concrete Retreatment Resurface Bituminous Mix Skippy Mix Bituminous Seal <p>Indicated plans available - http://vtransmap01.ad.state.vt.us/tpdpr/DWebstore/</p>	<p>Functional Class</p> <ul style="list-style-type: none"> 1 - Interstate System 2 - Other Freeways and Expressways 3 - Principal Arterial 4 - Minor Arterial 5 - Major Collector 6 - Minor Collector 	<p>Curves</p> <ul style="list-style-type: none"> Left Right <p>Grades</p> <ul style="list-style-type: none"> grade up grade down 	<p>Traffic Counters</p> <ul style="list-style-type: none"> Continuous (CTC) Weight-In-Motion (WIM) Short-Term, Scheduled Short-Term, Unscheduled 	<p>Crash Locations</p> <ul style="list-style-type: none"> Fatal Injury Property Damage Only Unknown Crash Type <p>High Crash Locations (HCL's)</p> <p>Sections (& Intersections)</p> <ul style="list-style-type: none"> 1 - 100 (1 - 10) 101 - 200 (11 - 20) 201 - 300 (21 - 30) 301 - 400 (31 - 40) 401 - 800 (41 - 113) 	<p>Mileage by Functional Class By Sheet</p> <p>0670 6 - minor collector 4.740</p>	<p>Mileage by Town By Sheet</p> <p>NEWBURY - S06700907 4.74 of 13.74</p>	<p>DISTRICT</p> <p>7</p>	<p>TOWN</p> <p>NEWBURY</p>	<p>Date: 12/22/19</p> <p>2 of 2</p> <p>TWN mileage: 9.0 to 13.74</p>	<p>ROUTE</p> <p>Min-0670</p> <p>ETE mileage: 9.0 to 13.74</p>
					<p>Page Total Mileage: 4.740 mi</p>		<p>Page Total Mileage: 4.74 mi</p>			