

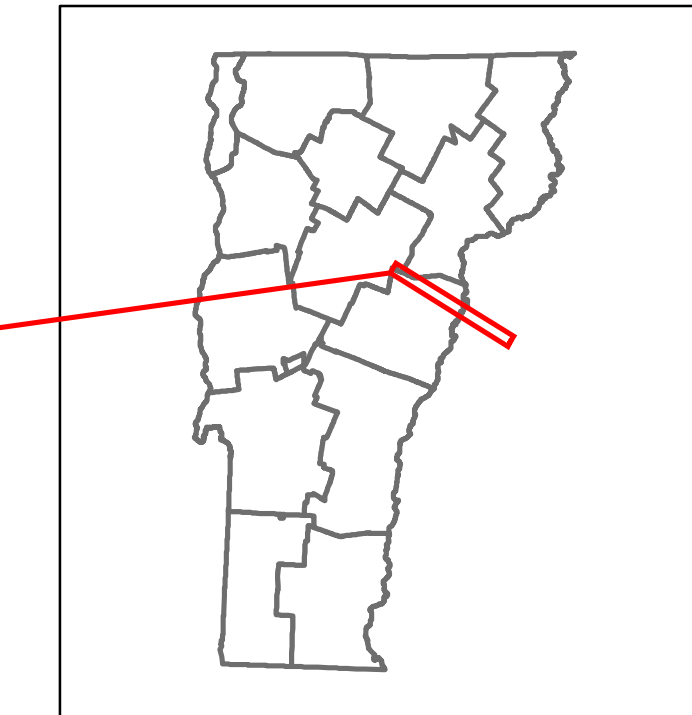


Route Log and Progress Chart

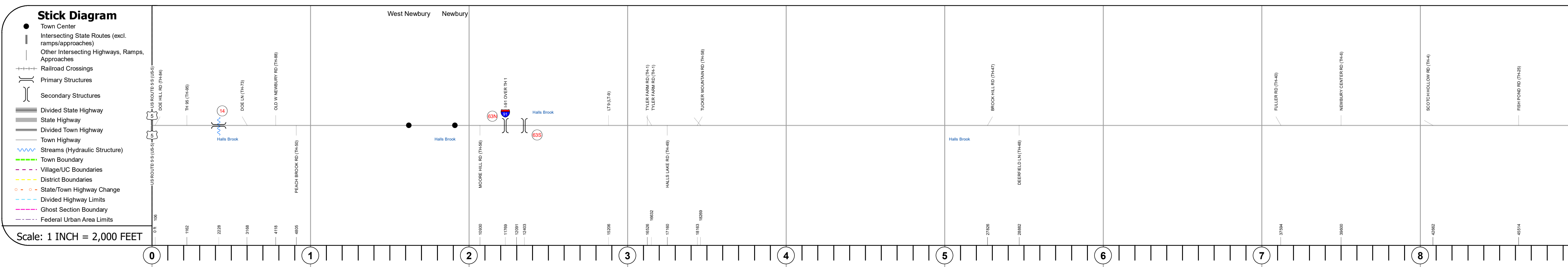
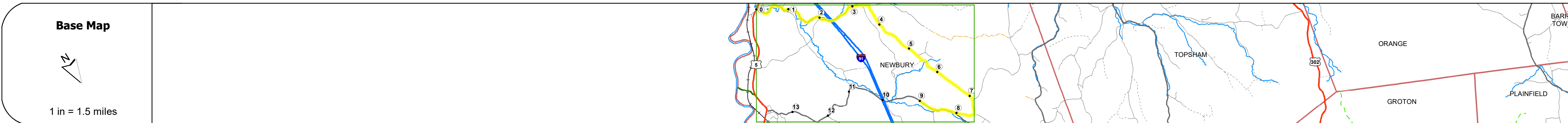
DRAFT

Please Note: Errors and Omissions May Exist.
Contact the VTrans Mapping Section with questions or concerns.

DISTRICT	TOWN	ROUTE
7	NEWBURY	Min-0670



Min-0670



STRUCTURE DESCRIPTIONS

Bridge 14:
Slab - 1950
Structure No. 100907001409071
Length: 31'
Width: 24.7'
Facility Carried: C2001
Structure Type: CONCRETE SLAB
Features Intersected: HALLS BROOK
Surface: Bituminous
Maintenance/Ownership: Town

Bridge 63N:
Stringer/multi-beam or girder
Structure No. 200091063N09072
Structure Type: Welded plate girder
Features Intersected: 1 91 OVER TH 1
Maintenance/Ownership: State

Bridge 63S:
Stringer/multi-beam or girder
Structure No. 200091063S09072
Structure Type: Welded plate girder
Features Intersected: 1 91 OVER TH 1
Maintenance/Ownership: State

	0	1	2	3	4	5	6	7	8	9
Road Widths										
Travellane										
Roadway										
Lane Count										
Base										
Subbase										
Curves										
Grades										
Guardrails										
Rumblestrips										
Historic Projects										
Maintenance Garage										
Speed Zone										
Functional Class						6				
National Highway System										
Limited Access Highway										
Customer Service Level										
Traffic Counters										
AAADT										
2018										
2017										
2016										
2015										
2014										
Crash Locations										
2018										
2017										
2016										
2015										
2014										

Historic Projects Unknown, Retreatment, Resurface, Bituminous Mix, Skiny Mix, Bituminous Seal, Surface Treated Gravel, Plant Mix, Reclaimed Base and Bituminous Concrete, Concrete, Gravel	Functional Class 1- Interstate System, 2- Other Freeways and Expressways, 3- Principal Arterial, 4- Minor Arterial, 5- Major Collector, 6- Minor Collector	Curves Left, Right, Grades (grade up, grade down)	Traffic Counters Continuous (CTC), Weigh-In-Motion (WIM), Short-Term, Scheduled, Short-Term, Unscheduled	Crash Locations Fatal, Injury, Property Damage Only, Unknown Crash Type, High Crash Locations (HCL's)	Mileage by Functional Class By Sheet 0670 6 - minor collector 9.000	Mileage by Town By Sheet NEWBURY - S06700907 9.0 of 13.74	DISTRICT 7	TOWN NEWBURY	Date: 12/22/19	ROUTE Min-0670
Speed Zones 25, 30, 35, 40, 45, 50, 55, 60, 65						Page Total Mileage: 9.000 mi		Page Total Mileage: 9.0 mi		1 of 2 TWN mileage: 0.0 to 9.0 ETE mileage: 0.0 to 9.0

For More Information Contact - Vermont Agency of Transportation, Policy, Planning and Intermodal Development Division - Mapping Section, 1 National Life Drive, Montpelier, VT 05633-5001 Telephone: 802-828-2600.