Route Log and Progress Chart

DRAFT

Please Note: Errors and Omissions May Exist.
Contact the VTrans Mapping Section with questions or concerns.

DISTRICT	TOWN	ROUTE
5	PANTON	Min-0652

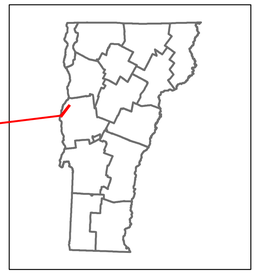

Min-0652

Base Map

1 in = 2,000 feet

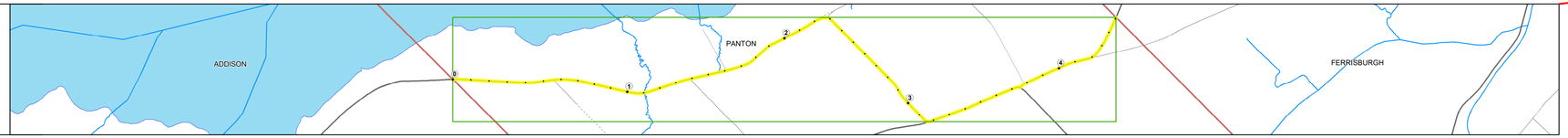

Stick Diagram

- Town Center
- Intersecting State Routes (excl. ramps/approaches)
- Other Intersecting Highways, Ramps, Approaches
- Railroad Crossings
- Primary Structures
- Secondary Structures
- Divided State Highway
- State Highway
- Divided Town Highway
- Town Highway
- Streams (Hydraulic Structure)
- Town Boundary
- Village/UC Boundaries
- District Boundaries
- State/Town Highway Change
- Divided Highway Limits
- Ghost Section Boundary
- Federal Urban Area Limits

Scale: 1 INCH = 2,000 FEET

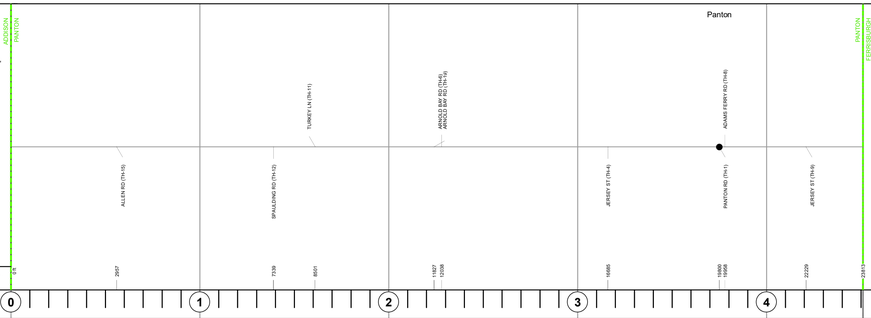

Road Widths

Travellane	22
Roadway	22
Lane Count	2
Base	
Subbase	

Curves

Grades

Guardrails

Rumblestrips

Historic Projects

Maintenance Garage

Speed Zone

Functional Class

6

National Highway System

Limited Access Highway

Customer Service Level

Traffic Counters

AADT

2018
2017
2016
2015
2014

Crash Locations

2018
2017
2016
2015
2014

STRUCTURE DESCRIPTIONS

Historic Projects

Unknown
Retreatment
Resurface
Bituminous Mix
Skinny Mix
Bituminous Seal
Bituminous Concrete
Bituminous Macadam
Cold Plane and Bituminous Concrete
Concrete
Gravel
Surface Treated
Gravel
Plant Mix
Reclaimed Base and Bituminous Concrete

Indicated plans available - http://vtransmap01.aot.state.vt.us/rp/dpr/DIwebstore/

Functional Class

1 - Interstate System
2 - Other Freeways and Expressways
3 - Principal Arterial
4 - Minor Arterial
5 - Major Collector
6 - Minor Collector

Speed Zones

SPEED LIMIT 25, SPEED LIMIT 30, SPEED LIMIT 35, SPEED LIMIT 40, SPEED LIMIT 45, SPEED LIMIT 50, SPEED LIMIT 55, SPEED LIMIT 60, SPEED LIMIT 65

Curves

(degrees) Left
Right

Grades

(percent) grade up
grade down

Road Widths

(ft)

Traffic Counters

Continuous (CTC)
Weigh-In-Motion (WIM)
Short-Term, Scheduled
Short-Term, Unscheduled
(counter ID)

AADT

(AADT)

Crash Locations

Fatal
Injury
Property Damage Only
Unknown Crash Type

High Crash Locations (HCL's)

Sections (& Intersections)

HCL No.
1 - 100 (1 - 10)
101 - 200 (11 - 20)
201 - 300 (21 - 30)
301 - 400 (31 - 40)
401 - 800 (41 - 113)

Mileage by Functional Class By Sheet

0652	6 - Minor Collector	4.510

Page Total Mileage: 4.510 mi

Mileage by Town By Sheet

PANTON - S06520115	4.51 of 4.51

Page Total Mileage: 4.51 mi

DISTRICT	TOWN	Date: 12/02/19	ROUTE
5	PANTON	1 of 1 TWN mileage: 0.0 to 4.51	Min-0652 ETE mileage: 3.75 to 8.26

For More Information Contact - Vermont Agency of Transportation, Policy, Planning and Intermodal Development Division - Mapping Section, 1 National Life Drive, Montpelier, VT 05633-5001 Telephone: 802-828-2600.