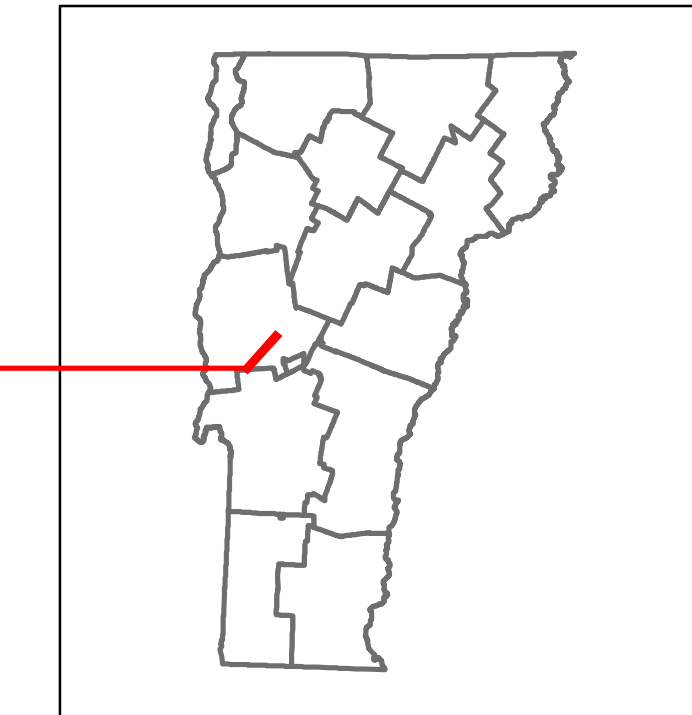
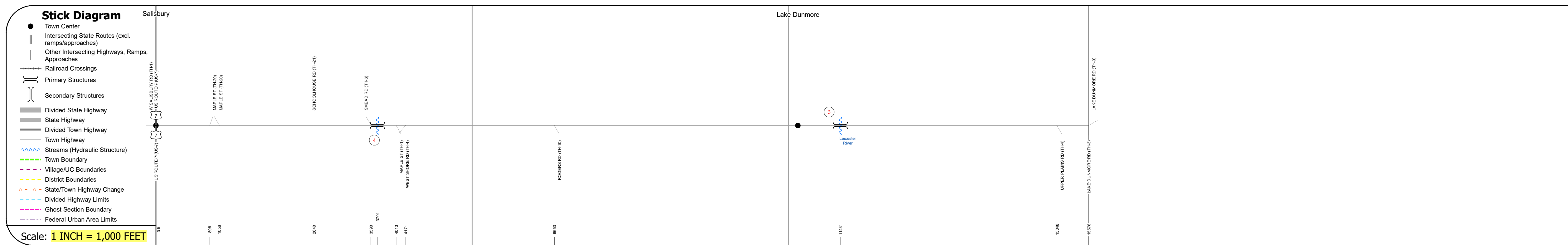
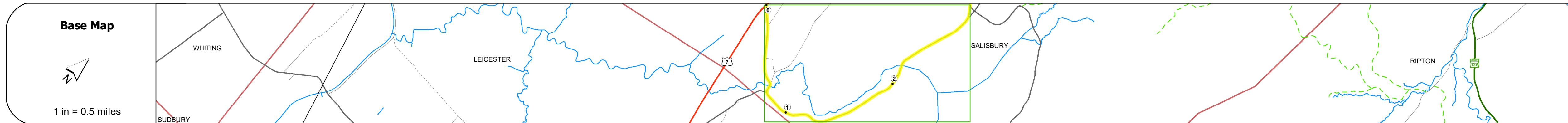


DISTRICT	TOWN	ROUTE
5	SALISBURY	Min-0628



Min-0628



STRUCTURE DESCRIPTIONS

Culvert 4:
Culvert - 2016
Structure No: 100117000401171
Length: 42'
Width: 26.0'
Facility Carried: C2001
Structure Type: PC SEG ARCH CULVERT
Features Intersected: LEICESTER RIVER
Maintenance/Ownership: Town

Bridge 3:
Slab - 1928
Structure No: 100117000301171
Length: 23'
Width: 21.0'
Facility Carried: C2004
Structure Type: CONCRETE SLAB
Features Intersected: LEICESTER RIVER
Surface: Bituminous
Maintenance/Ownership: Town

Road Widths	Travellane	21
	Roadway	21
	Lane Count	2
	Base	
	Subbase	
Curves		
Grades		
Guardrails		
Rumblestrips		
Historic Projects		
Maintenance Garage		
Speed Zone		
Functional Class	6	
National Highway System		
Limited Access Highway		
Customer Service Level		
Traffic Counters		
AADT	2018	
	2017	
	2016	
	2015	
	2014	
Crash Locations	2018	
	2017	
	2016	
	2015	
	2014	

Historic Projects <ul style="list-style-type: none"> Unknown Bituminous Concrete Retreatment Resurface Bituminous Mix Skinny Mix Bituminous Seal 	Functional Class <ul style="list-style-type: none"> 1 - Interstate System 2 - Other Freeways and Expressways 3 - Principal Arterial 4 - Minor Arterial 5 - Major Collector 6 - Minor Collector 	Curves <ul style="list-style-type: none"> Left Right 	Grades <ul style="list-style-type: none"> Left Right 	Traffic Counters <ul style="list-style-type: none"> Continuous (CTC) Weight-In-Motion (WIM) Short-Term, Scheduled Short-Term, Unscheduled 	Crash Locations <ul style="list-style-type: none"> Fatal Injury Property Damage Only Unknown Crash Type 	Mileage by Functional Class By Sheet 0628 6 - minor collector 2.950	Mileage by Town By Sheet SALISBURY - S06280117 2.95 of 2.95	DISTRICT 5	TOWN SALISBURY	Date: 12/05/19	ROUTE Min-0628
Speed Zones 25 30 35 40 45 50 55 60 65						Page Total Mileage: 2.95 mi		Page Total Mileage: 2.95 mi		1 of 1 TWN mileage: 0.0 to 2.95	ETE mileage: 0.0 to 2.95