

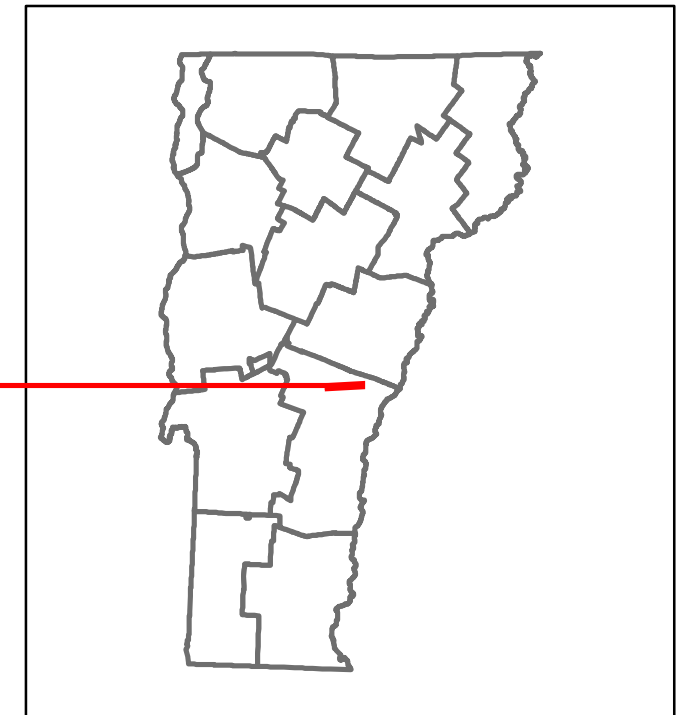


# Route Log and Progress Chart

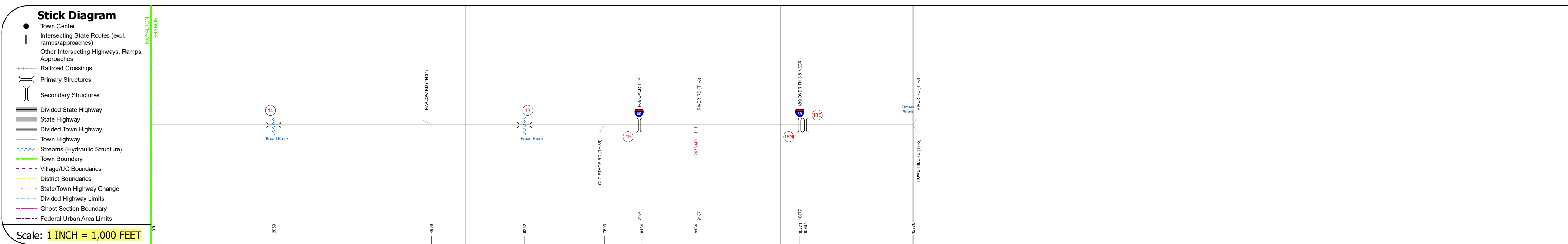
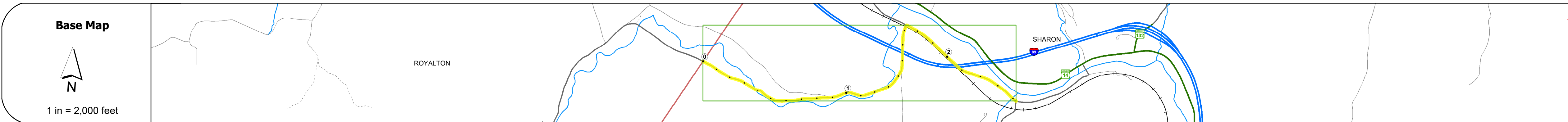
**DRAFT**

Please Note: Errors and Omissions May Exist.  
Contact the VTrans Mapping Section with questions or concerns.

DISTRICT	TOWN	ROUTE
4	SHARON	Min-0620



Min-0620



<b>Road Widths</b>	Travellane	24
	Roadway	24
	Lane Count	2
	Base	
	Subbase	
<b>Curves</b>		
<b>Grades</b>		
<b>Guardrails</b>		
<b>Rumblestrips</b>		
<b>Historic Projects</b>		
<b>Maintenance Garage</b>		
<b>Speed Zone</b>		
<b>Functional Class</b>	6	
<b>National Highway System</b>		
<b>Limited Access Highway</b>		
<b>Customer Service Level</b>		
<b>Traffic Counters</b>		
<b>AADT</b>	2018	
	2017	
	2016	
	2015	
	2014	
<b>Crash Locations</b>	2018	
	2017	
	2016	
	2015	
	2014	

STRUCTURE DESCRIPTIONS	
<b>Bridge 14:</b>	Box beam or girders - multiple - 2014 Structure No. 101417001414171 Length: 63' Width: 22.7' Facility Carried: C2004 Structure Type: PRESTRES CONC BOX BM Features Intersected: BROAD BROOK Maintenance/Ownership: Town
<b>Bridge 13:</b>	Tee Beam - 1929 Structure No. 101417001314171 Length: 34' Width: 21.0' Facility Carried: C2004 Structure Type: CONCRETE T-BEAM Features Intersected: BROAD BROOK Maintenance/Ownership: Town
<b>Culvert 19:</b>	Culvert Structure No. 200089001914172 Structure Type: Reinforced concrete box Features Intersected: 1 89 OVER TH 4 Maintenance/Ownership: State
<b>Bridge 18N:</b>	Stringer/multi-beam or girder Structure No. 200089018N14172 Structure Type: 4 span rolled beam Features Intersected: 1 89 OVER TH 3 + NECR Maintenance/Ownership: State
<b>Bridge 18S:</b>	Stringer/multi-beam or girder Structure No. 200089018S14172 Structure Type: 4 span rolled beam Features Intersected: 1 89 OVER TH 3 + NECR Maintenance/Ownership: State

<b>Historic Projects</b> Unknown, Bituminous Concrete, Retreatment, Resurface, Bituminous Mix, Bituminous Seal, Surface Treated Gravel, Plant Mix, Reclaimed Base and Bituminous Concrete	<b>Functional Class</b> 1- Interstate System, 2- Other Freeways and Expressways, 3- Principal Arterial, 4- Minor Arterial, 5- Major Collector, 6- Minor Collector	<b>Crash Locations</b> Fatal, Injury, Property Damage Only, Unknown Crash Type	<b>Traffic Counters</b> Continuous (CTC), Weigh-In-Motion (WIM), Short-Term, Scheduled, Short-Term, Unscheduled	<b>Crash Locations (HCL's)</b> HCL No. 1-100 (1-10), 101-200 (11-20), 201-300 (21-30), 301-400 (31-40), 401-800 (41-113)	<b>Mileage by Functional Class By Sheet</b> 0620 6 - minor collector 2.420	<b>Mileage by Town By Sheet</b> SHARON - S06201417 2.42 of 2.42	<b>DISTRICT</b> 4	<b>TOWN</b> SHARON	<b>Date:</b> 12/05/19	<b>ROUTE</b> Min-0620
<b>Page Total Mileage: 2.420 mi</b>						<b>Page Total Mileage: 2.42 mi</b>				
<b>1 of 1</b> TWN mileage: 0.0 to 2.42									<b>ETE mileage:</b> 9.88 to 12.3	

For More Information Contact - Vermont Agency of Transportation, Policy, Planning and Intermodal Development Division - Mapping Section, 1 National Life Drive, Montpelier, VT 05633-5001 Telephone: 802-828-2600.