

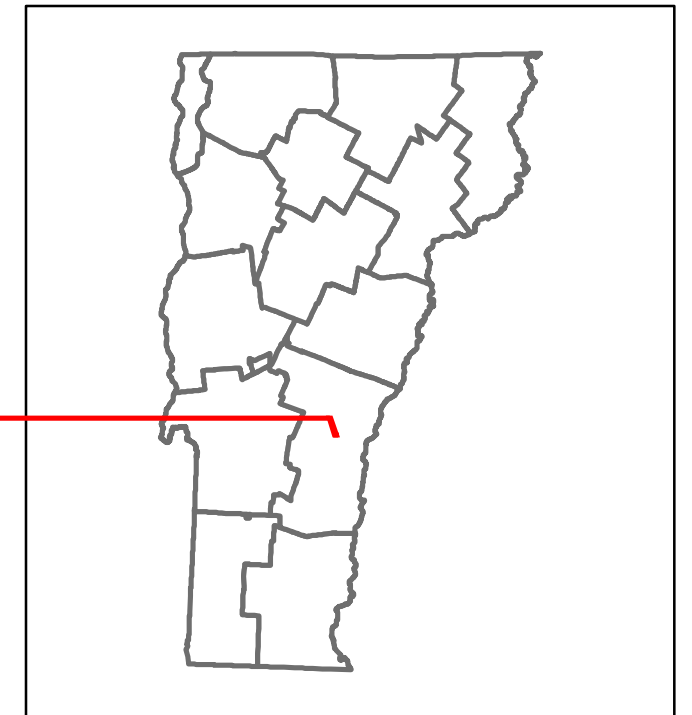


Route Log and Progress Chart

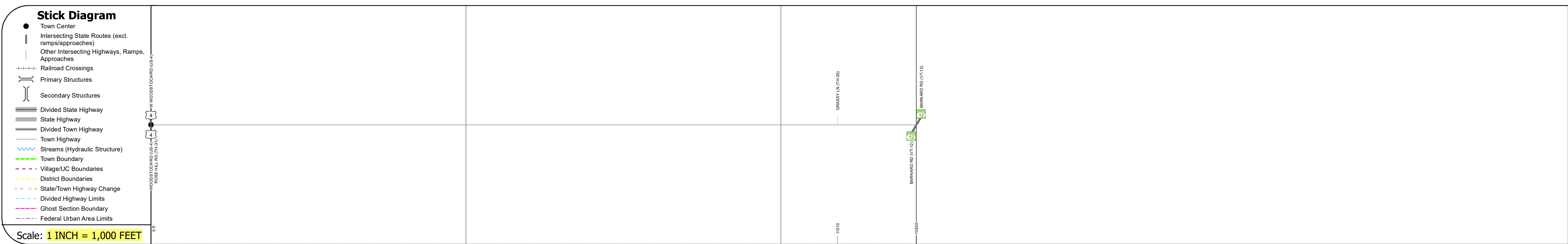
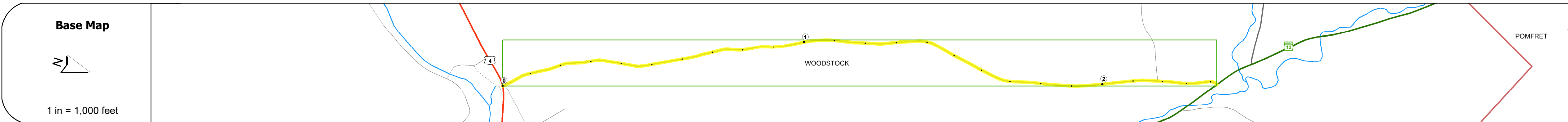
DRAFT

Please Note: Errors and Omissions May Exist.
Contact the VTrans Mapping Section with questions or concerns.

DISTRICT	TOWN	ROUTE
4	WOODSTOCK	Min-0606



Min-0606



STRUCTURE DESCRIPTIONS

Road Widths	Travellane Roadway Lane Count Base Subbase	22 26 2
Curves		
Grades		
Guardrails		
Rumblestrips		
Historic Projects		
Maintenance Garage		
Speed Zone		
Functional Class		6
National Highway System		
Limited Access Highway		
Customer Service Level		
Traffic Counters		
AAADT	2018 2017 2016 2015 2014	
Crash Locations	2018 2017 2016 2015 2014	

DISTRICT	TOWN	Date: 12/05/19	ROUTE
4	WOODSTOCK	1 of 1 TWN mileage: 0.0 to 2.43	Min-0606 ETE mileage: 0.0 to 2.43

Historic Projects Unknown, Bituminous Concrete, Retreatment, Bituminous Macadam, Resurface, Cold Plane and Bituminous Concrete, Bituminous Mix, Concrete, Skippy Mix, Gravel, Surface Treated Gravel, Plant Mix, Reclaimed Base and Bituminous Concrete	Functional Class 1- Interstate System, 2- Other, 3- Principal Arterial, 4- Minor Arterial, 5- Major Collector, 6- Minor Collector	Curves Left, Right, Grades (degrees), Left (special), Right (special), grade up, grade down	Traffic Counters Continuous (CTC), Weigh-In-Motion (WIM), Short-Term, Scheduled, Short-Term, Unscheduled, AADT (AADT)	Crash Locations Fatal, Injury, Property Damage Only, Unknown Crash Type, High Crash Locations (HCL's)	Mileage by Functional Class By Sheet 0606 6 - minor collector 2.430 Page Total Mileage: 2.430 mi	Mileage by Town By Sheet WOODSTOCK - S06061424 2.43 of 2.43 Page Total Mileage: 2.43 mi
---	---	---	---	---	--	---