

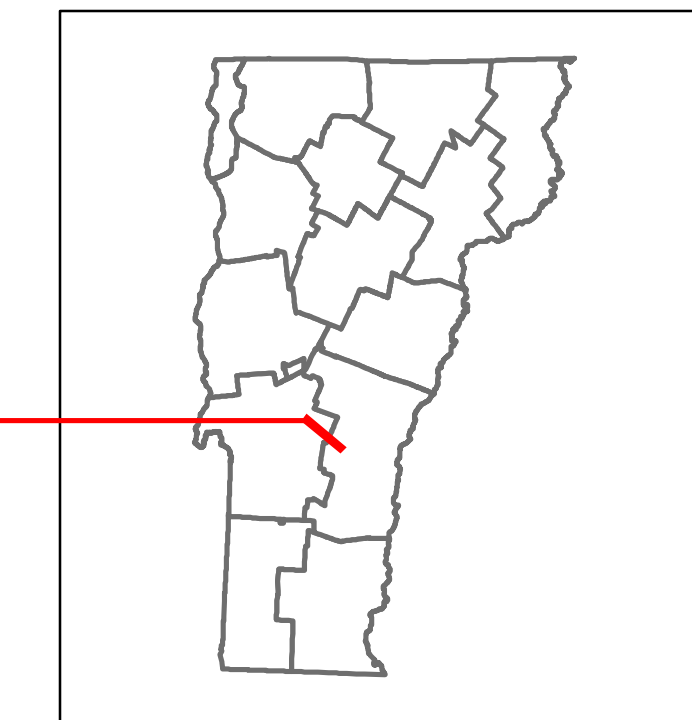


# Route Log and Progress Chart


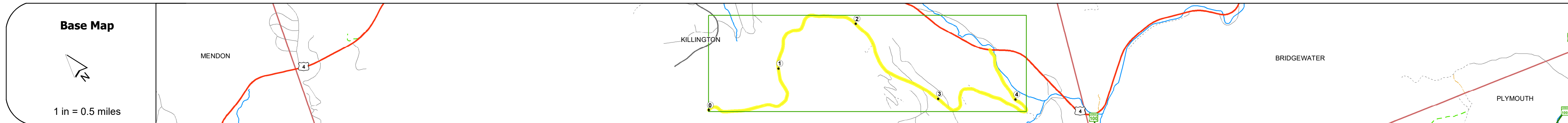
**DRAFT**

Please Note: Errors and Omissions May Exist.  
Contact the VTrans Mapping Section with questions or concerns.

DISTRICT	TOWN	ROUTE
3	KILLINGTON	Min-0604



Min-0604



STRUCTURE DESCRIPTIONS	
Bridge 25:	Stringer/multi-beam or girder - 1987 Structure No: 101121002511211 Length: 43' Facility Carried: PEDESTRIAN Structure Type: STEEL BM W TIMBER DK Features Intersected: SKI TRAIL OV TH15

0	1	2	3	4
<b>Road Widths</b> Travellane Roadway Lane Count Base Subbase				
<b>Curves</b>				
<b>Grades</b>				
<b>Guardrails</b>				
<b>Rumblestrips</b>				
<b>Historic Projects</b>				
<b>Maintenance Garage</b>				
<b>Speed Zone</b>				
<b>Functional Class</b>				
<b>National Highway System</b>				
<b>Limited Access Highway</b>				
<b>Customer Service Level</b>				
<b>Traffic Counters</b>				
<b>AAADT</b>				
<b>Crash Locations</b>				

<b>Historic Projects</b> Unknown, Bituminous Concrete, Retreatment, Resurface, Bituminous Mix, Skiny Mix, Bituminous Seal, Surface Treated Gravel, Plant Mix, Reclaimed Base and Bituminous Concrete, Concrete, Gravel	<b>Functional Class</b> 1- Interstate System, 2- Other Freeways and Expressways, 3- Principal Arterial, 4- Minor Arterial, 5- Major Collector, 6- Minor Collector	<b>Curves</b> Left (degrees), Right (degrees), Grades (percent) grade up, (percent) grade down	<b>Traffic Counters</b> Continuous (CTC), Weigh-In-Motion (WIM), Short-Term, Scheduled, Short-Term, Unscheduled (counter ID)	<b>Crash Locations</b> Fatal, Injury, Property Damage Only, Unknown Crash Type, High Crash Locations (HCL's)	<b>Mileage by Functional Class By Sheet</b> 0604 6 - minor collector 4.410	<b>Mileage by Town By Sheet</b> KILLINGTON - S06041121 4.41 of 4.41	<b>DISTRICT</b> 3	<b>TOWN</b> KILLINGTON	<b>Date:</b> 12/05/19	<b>ROUTE</b> Min-0604 ETE mileage: 0.0 to 4.41
<b>Speed Zones</b> 25, 30, 35, 40, 45, 50, 55, 60, 65					<b>Page Total Mileage: 4.41 mi</b>		<b>Page Total Mileage: 4.41 mi</b>			