

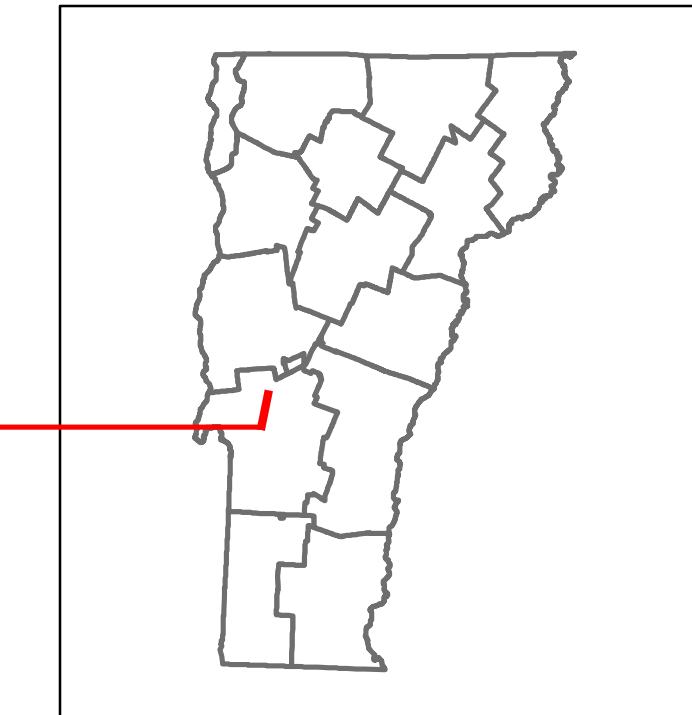


Route Log and Progress Chart

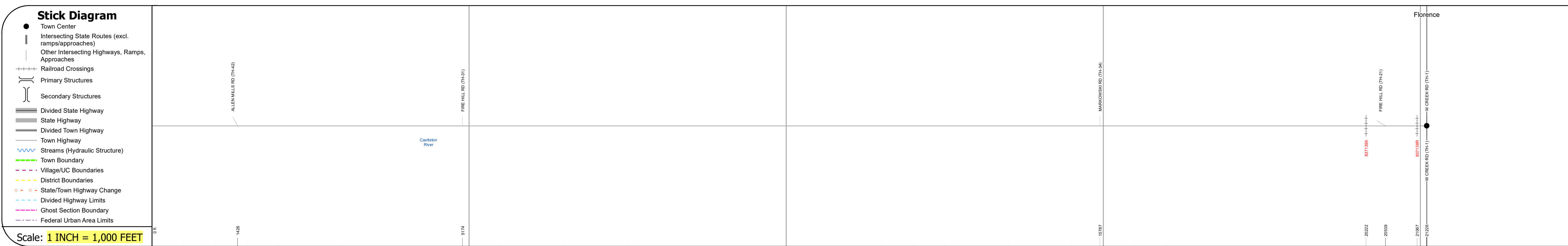
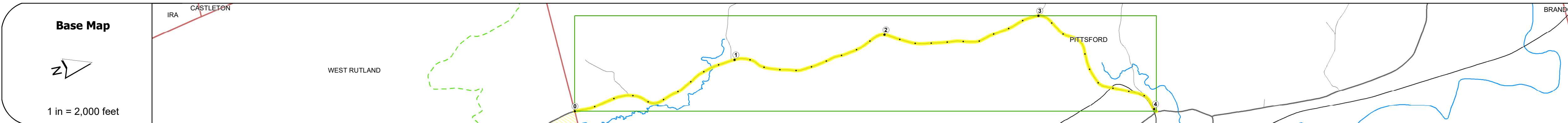
DRAFT

Please Note: Errors and Omissions May Exist.
Contact the VTrans Mapping Section with questions or concerns.

DISTRICT	TOWN	ROUTE
3	PITTSFORD	Min-0598



Min-0598



STRUCTURE DESCRIPTIONS

Road Widths	Travellane	22							
	Roadway	22							
	Lane Count	2							
	Base								
	Subbase								
Curves									
Grades									
Guardrails									
Rumblestrips									
Historic Projects									
Maintenance Garage									
Speed Zone									
Functional Class		6							
National Highway System									
Limited Access Highway									
Customer Service Level									
Traffic Counters									
AAADT	2018								
	2017								
	2016								
	2015								
	2014								
Crash Locations	2018								
	2017								
	2016								
	2015								
	2014								

Historic Projects Unknown, Bituminous Concrete, Retreatment, Resurface, Bituminous Mix, Skiny Mix, Bituminous Seal, Surface Treated Gravel, Plant Mix, Reclaimed Base and Bituminous Concrete, Concrete, Gravel	Functional Class 1- Interstate System, 2- Other, 3- Principal Arterial, 4- Minor Arterial, 5- Major Collector, 6- Minor Collector	Curves Left, Right, Grades (grade up, grade down)	Traffic Counters Continuous (CTC), Weigh-In-Motion (WIM), Short-Term, Scheduled, Short-Term, Unscheduled	Crash Locations Fatal, Injury, Property Damage Only, Unknown Crash Type, High Crash Locations (HCL's)	Mileage by Functional Class By Sheet 0598 6 - minor collector 4.020	Mileage by Town By Sheet PITTSFORD - S05981116 4.02 of 4.02	DISTRICT 3	TOWN PITTSFORD	Date: 12/05/19	ROUTE Min-0598
					Page Total Mileage: 4.020 mi	Page Total Mileage: 4.02 mi				

For More Information Contact - Vermont Agency of Transportation, Policy, Planning and Intermodal Development Division - Mapping Section, 1 National Life Drive, Montpelier, VT 05633-5001 Telephone: 802-828-2600.