

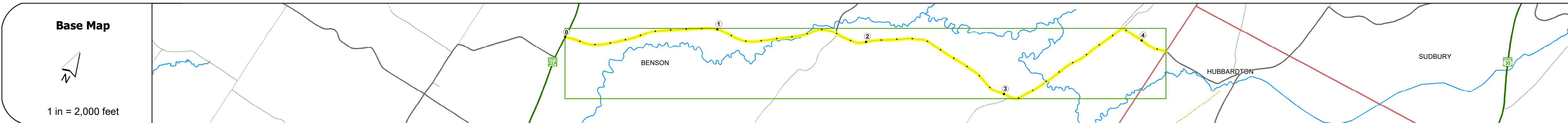

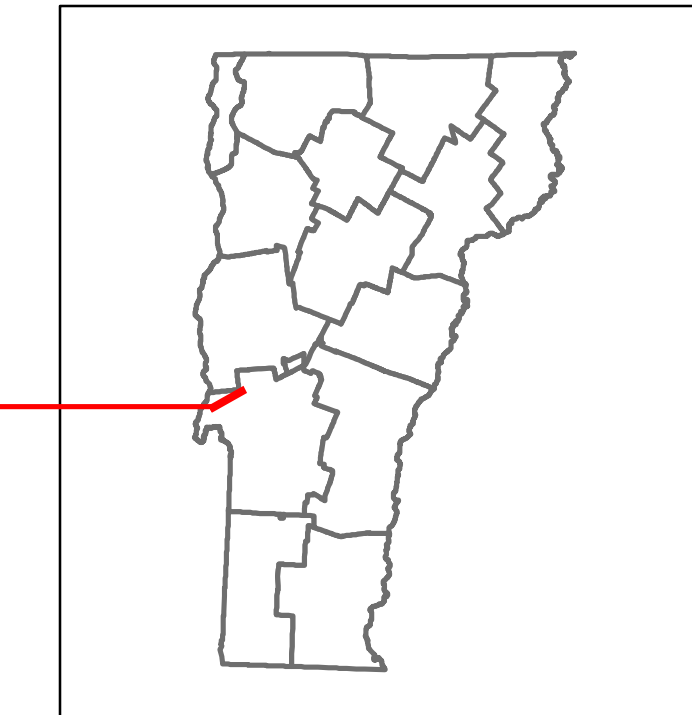


Route Log and Progress Chart

DRAFT

Please Note: Errors and Omissions May Exist.
Contact the VTrans Mapping Section with questions or concerns.

DISTRICT	TOWN	ROUTE
3	BENSON	Min-0592



STRUCTURE DESCRIPTIONS

Bridge 17:
Stringer/multi-beam or girder - 1939
Structure No. 101101001711011
Length: 49'
Width: 21.8'
Facility Carried: C2002
Structure Type: GALV ROLLED BEAM
Features Intersected: HUBBARDTON RIVER
Maintenance/Ownership: Town

Road Widths	Travellane	22
Roadway		22
Lane Count		2
Base		
Subbase		
Curves		
Grades		
Guardrails		
Rumblestrips		
Historic Projects		
Maintenance Garage		
Speed Zone		
Functional Class	6 - minor collector	
National Highway System		
Limited Access Highway		
Customer Service Level		
Traffic Counters		
AAADT		
2018		
2017		
2016		
2015		
2014		
Crash Locations		
2018		
2017		
2016		
2015		
2014		

Historic Projects Unknown, Retreatment, Resurface, Bituminous Mix, Skiny Mix, Bituminous Seal Bituminous Concrete, Gravel, Cold Plane and Bituminous Concrete, Concrete, Reclaimed Base and Bituminous Concrete	Functional Class 1- Interstate System, 2- Other Freeways and Expressways, 3- Principal Arterial, 4- Minor Arterial, 5- Major Collector, 6- Minor Collector	Curves Left (degrees), Right (degrees) Grades Left (percent), Right (percent), grade up, grade down	Traffic Counters Continuous (CTC), Weigh-In-Motion (WIM), Short-Term, Scheduled, Short-Term, Unscheduled (counter ID)	Crash Locations Fatal, Injury, Property Damage Only, Unknown Crash Type High Crash Locations (HCL's) Sections (& Intersections) HCL No. 1-100 (1-10), 101-200 (11-20), 201-300 (21-30), 301-400 (31-40), 401-800 (41-113)	Mileage by Functional Class By Sheet 0592 6 - minor collector 4.150 Page Total Mileage: 4.150 mi	Mileage by Town By Sheet BENSON - S05921101 4.15 of 4.15 Page Total Mileage: 4.15 mi	DISTRICT 3	TOWN BENSON	Date: 12/05/19	ROUTE Min-0592 ETE mileage: 0.0 to 4.15
--	--	--	---	---	--	--	----------------------	-----------------------	-----------------------	--

For More Information Contact - Vermont Agency of Transportation, Policy, Planning and Intermodal Development Division - Mapping Section, 1 National Life Drive, Montpelier, VT 05633-5001 Telephone: 802-828-2600.