

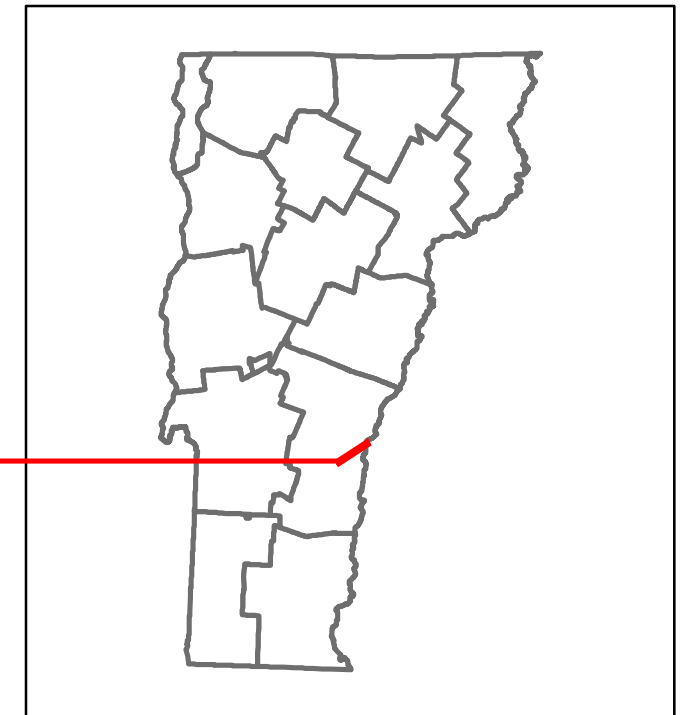


# Route Log and Progress Chart

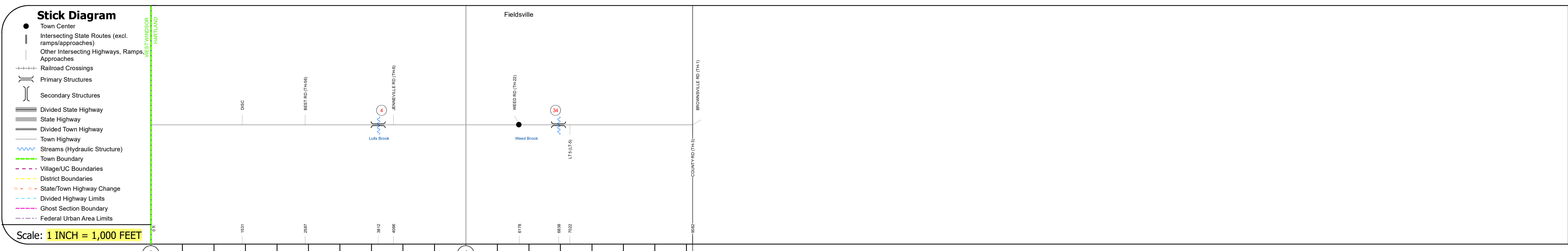
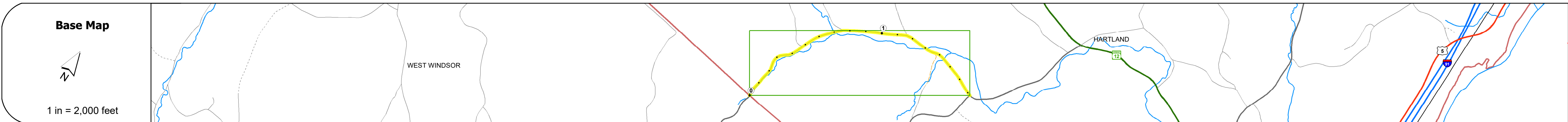
**DRAFT**

Please Note: Errors and Omissions May Exist.  
Contact the VTrans Mapping Section with questions or concerns.

|          |          |          |
|----------|----------|----------|
| DISTRICT | TOWN     | ROUTE    |
| 4        | HARTLAND | Min-0586 |



Min-0586



| STRUCTURE DESCRIPTIONS  |
|---|
| <p><b>Bridge 4:</b><br/>Slab - 1958<br/>Structure No. 101409000414091<br/>Length: 25'<br/>Width: 27.7'<br/>Facility Carried: C2001<br/>Structure Type: CONCRETE SLAB<br/>Features Intersected: LULLS BROOK<br/>Surface: Bituminous<br/>Maintenance/Ownership: Town</p> <p><b>Bridge 34:</b><br/>Stringer/multi-beam or girder - 1949<br/>Structure No. 101409003414091<br/>Length: 79'<br/>Width: 24.4'<br/>Facility Carried: C2001<br/>Structure Type: ROLLED BEAM<br/>Features Intersected: LULLS BROOK<br/>Surface: Bituminous<br/>Maintenance/Ownership: Town</p> |

|                                |   |
|--------------------------------|---|
| <b>Road Widths</b>             | Travellane: 24<br>Roadway: 24<br>Lane Count: 2<br>Base<br>Subbase |
| <b>Curves</b>                  |   |
| <b>Grades</b>                  |   |
| <b>Guardrails</b>              |   |
| <b>Rumblestrips</b>            |   |
| <b>Historic Projects</b>       |   |
| <b>Maintenance Garage</b>      |   |
| <b>Speed Zone</b>              |   |
| <b>Functional Class</b>        | 6   |
| <b>National Highway System</b> |   |
| <b>Limited Access Highway</b>  |   |
| <b>Customer Service Level</b>  |   |
| <b>Traffic Counters</b>        |   |
| <b>AAADT</b>                   | 2018<br>2017<br>2016<br>2015<br>2014                              |
| <b>Crash Locations</b>         | 2018<br>2017<br>2016<br>2015<br>2014                              |

|  |  |  |  |   |   |  |  |                      |                         |                       |  |
|--|--|--|--|---|---|--|--|----------------------|-------------------------|-----------------------|--|
| <b>Historic Projects</b><br><ul style="list-style-type: none"> <li>Unknown</li> <li>Bituminous Concrete</li> <li>Retreatment</li> <li>Resurface</li> <li>Bituminous Mix</li> <li>Skinny Mix</li> <li>Bituminous Seal</li> <li>Gravel</li> <li>Plant Mix</li> <li>Reclaimed Base and Bituminous Concrete</li> <li>Concrete</li> </ul> | <b>Functional Class</b><br><ul style="list-style-type: none"> <li>1 - Interstate System</li> <li>2 - Other Freeways and Expressways</li> <li>3 - Principal Arterial</li> <li>4 - Minor Arterial</li> <li>5 - Major Collector</li> <li>6 - Minor Collector</li> </ul> | <b>Curves</b><br><ul style="list-style-type: none"> <li>Left</li> <li>Right</li> </ul> | <b>Grades</b><br><ul style="list-style-type: none"> <li>Left</li> <li>Right</li> <li>grade up</li> <li>grade down</li> </ul> | <b>Traffic Counters</b><br><ul style="list-style-type: none"> <li>Continuous (CTC)</li> <li>Weight-In-Motion (WIM)</li> <li>Short-Term, Scheduled</li> <li>Short-Term, Unscheduled</li> </ul> | <b>Crash Locations</b><br><ul style="list-style-type: none"> <li>Fatal</li> <li>Injury</li> <li>Property Damage Only</li> <li>Unknown Crash Type</li> </ul> | <b>Mileage by Functional Class By Sheet</b><br>0586 6 - minor collector 1.720<br><b>Page Total Mileage: 1.720 mi</b> | <b>Mileage by Town By Sheet</b><br>HARTLAND - S05861409 1.72 of 1.72<br><b>Page Total Mileage: 1.72 mi</b> | <b>DISTRICT</b><br>4 | <b>TOWN</b><br>HARTLAND | <b>Date:</b> 12/05/19 | <b>ROUTE</b><br>Min-0586<br>ETE mileage: 4.7 to 6.42 |
|--|--|--|--|---|---|--|--|----------------------|-------------------------|-----------------------|--|

For More Information Contact - Vermont Agency of Transportation, Policy, Planning and Intermodal Development Division - Mapping Section, 1 National Life Drive, Montpelier, VT 05633-5001 Telephone: 802-828-2600.