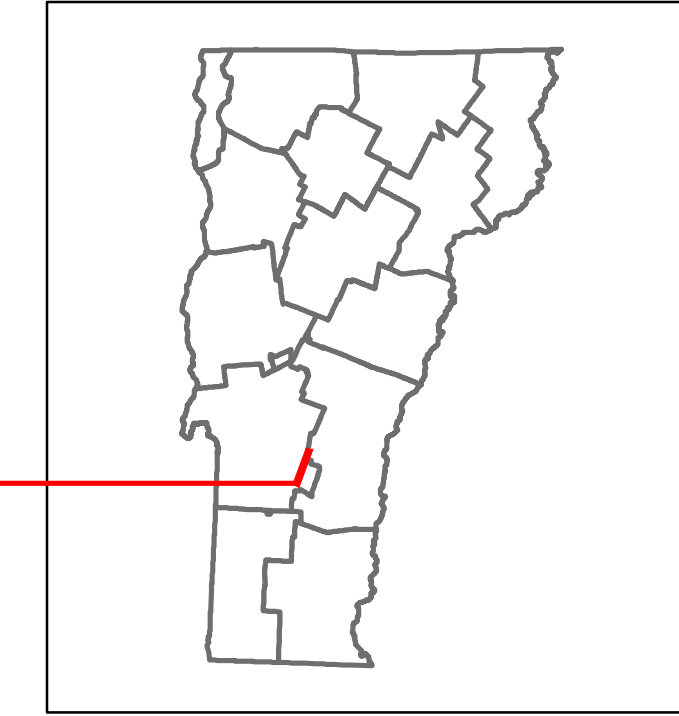

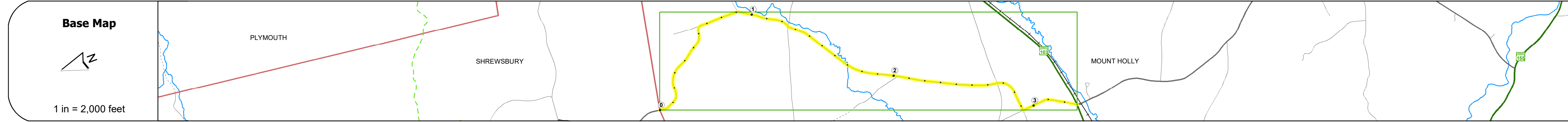


DISTRICT	TOWN	ROUTE
3	MOUNT HOLLY	Min-0582

Please Note: Errors and Omissions May Exist.
Contact the VTrans Mapping Section with questions or concerns.



Min-0582



STRUCTURE DESCRIPTIONS

Road Widths	Travellane	22	
	Roadway	22	
	Lane Count	2	
	Base		
	Subbase		
Curves			
Grades			
Guardrails			
Rumblestrips			
Historic Projects			
Maintenance Garage			
Speed Zone			
Functional Class	6 - minor collector		
National Highway System			
Limited Access Highway			
Customer Service Level			
Traffic Counters			
AADT	2018		
	2017		
	2016		
	2015		
	2014		
Crash Locations	2018		
	2017		
	2016		
	2015		
	2014		

DISTRICT	TOWN	Date: 12/05/19	ROUTE
3	MOUNT HOLLY	1 of 1 TWN mileage: 0.0 to 3.28	Min-0582 ETE mileage: 12.89 to 16.17

Historic Projects

- Unknown
- Bituminous Concrete
- Retreatment
- Resurface
- Bituminous Mix
- Skinny Mix
- Bituminous Seal
- Gravel
- Cold Plane and
- Reclaimed Base and
- Concrete
- Plant Mix
- Bituminous Concrete

Functional Class

- 1 - Interstate System
- 2 - Other
- 3 - Principal Arterial
- 4 - Minor Arterial
- 5 - Major Collector
- 6 - Minor Collector

Curves

- Left (degrees)
- Right (degrees)

Grades

- Left (percent)
- Right (percent)
- grade up
- grade down

Traffic Counters

- Continuous (CTC)
- Weight-In-Motion (WIM)
- Short-Term, Scheduled
- Short-Term, Unscheduled

AADT

(AADT)

Crash Locations

- Fatal
- Injury
- Property Damage Only
- Unknown Crash Type

High Crash Locations (HCL's)

Sections (& Intersections)

HCL No. 1-100 (1-10), 201-300 (21-30), 301-400 (31-40), 401-800 (41-113)

Mileage by Functional Class By Sheet

0582	6 - minor collector	3.280
------	---------------------	-------

Page Total Mileage: 3.280 mi

Mileage by Town By Sheet

MOUNT HOLLY - S05821112	3.28 of 3.28
-------------------------	--------------

Page Total Mileage: 3.28 mi