

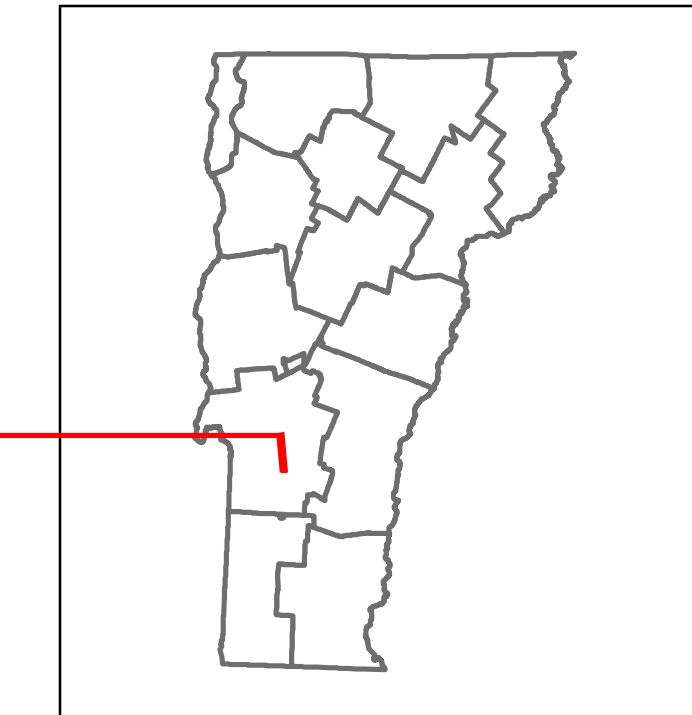


Route Log and Progress Chart

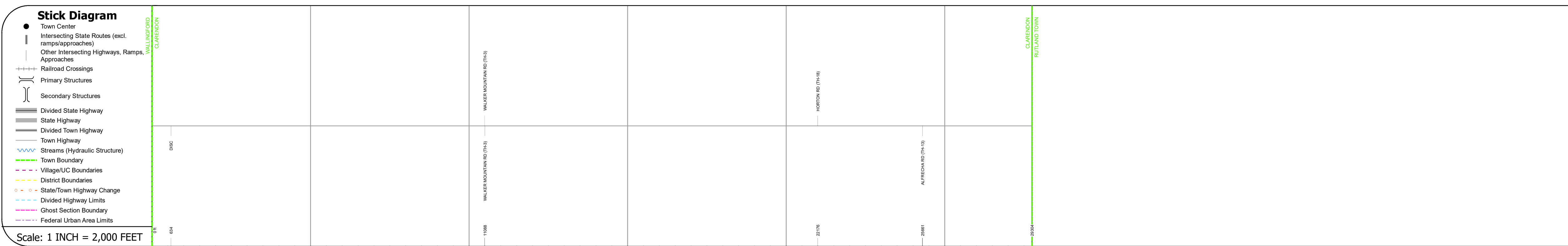
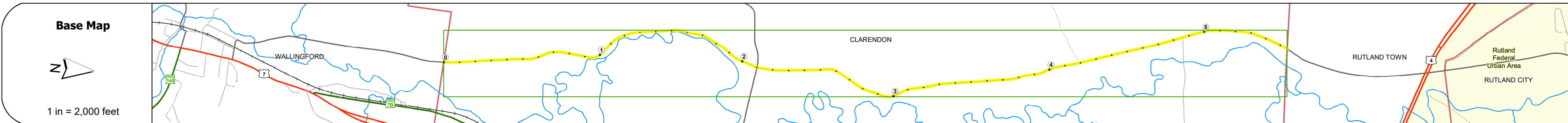
DRAFT

Please Note: Errors and Omissions May Exist.
Contact the VTrans Mapping Section with questions or concerns.

| | | |
|----------|-----------|----------|
| DISTRICT | TOWN | ROUTE |
| 3 | CLARENDON | Min-0578 |



Min-0578



| | 0 | 1 | 2 | 3 | 4 | 5 |
|--------------------------------|------|---|---|---|---|---|
| Road Widths | | | | | | |
| Travellane | | | | | | |
| Roadway | | | | | | |
| Lane Count | | | | | | |
| Base | | | | | | |
| Subbase | | | | | | |
| Curves | | | | | | |
| Grades | | | | | | |
| Guardrails | | | | | | |
| Rumblestrips | | | | | | |
| Historic Projects | | | | | | |
| Maintenance Garage | | | | | | |
| Speed Zone | | | | | | |
| Functional Class | | | | | | |
| National Highway System | | | | | | |
| Limited Access Highway | | | | | | |
| Customer Service Level | | | | | | |
| Traffic Counters | | | | | | |
| AAADT | 2018 | | | | | |
| | 2017 | | | | | |
| | 2016 | | | | | |
| | 2015 | | | | | |
| | 2014 | | | | | |
| Crash Locations | 2018 | | | | | |
| | 2017 | | | | | |
| | 2016 | | | | | |
| | 2015 | | | | | |
| | 2014 | | | | | |

| STRUCTURE DESCRIPTIONS | |
|------------------------|--|
| | |

| | | | | | | | | | | |
|--|--|---|--|---|---|---|---|---------------------------|----------------|--------------------------|
| Historic Projects Unknown, Retreatment, Resurface, Bituminous Mix, Skiny Mix, Bituminous Seal, Surface Treated Gravel, Plant Mix, Reclaimed Base and Bituminous Concrete | Functional Class 1- Interstate System, 2- Other Freeways and Expressways, 3- Principal Arterial, 4- Minor Arterial, 5- Major Collector, 6- Minor Collector | Curves Left, Right, Grades (grade up, grade down) | Traffic Counters Continuous (CTC), Weigh-In-Motion (WIM), Short-Term, Scheduled, Short-Term, Unscheduled | Crash Locations Fatal, Injury, Property Damage Only, Unknown Crash Type, High Crash Locations (HCL's) | Mileage by Functional Class By Sheet 0578 6 - minor collector 5.550 | Mileage by Town By Sheet CLARENDON - S05781105 5.55 of 5.55 | DISTRICT 3 | TOWN CLARENDON | Date: 12/02/19 | ROUTE Min-0578 |
| | | | | | Page Total Mileage: 5.55 mi | Page Total Mileage: 5.55 mi | 1 of 1 TWN mileage: 0.0 to 5.55 | ETE mileage: 1.47 to 7.02 | | |