

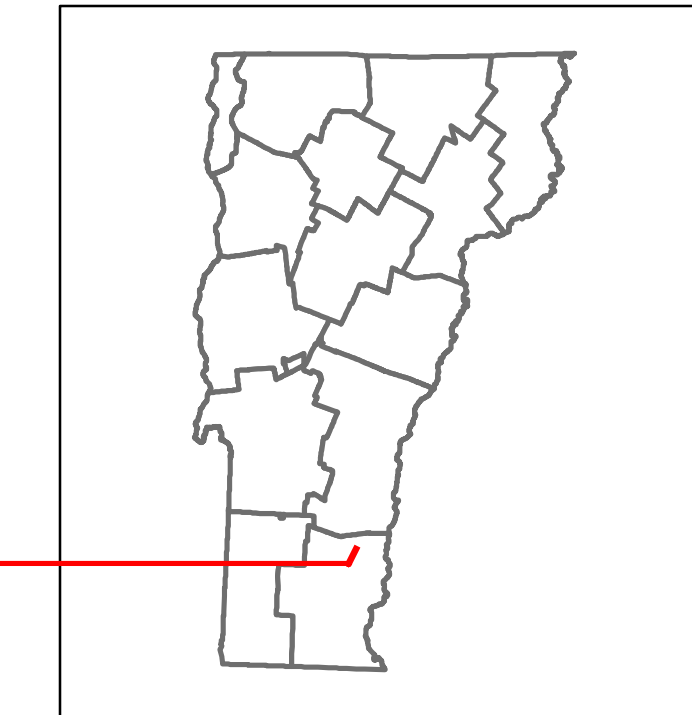


Route Log and Progress Chart

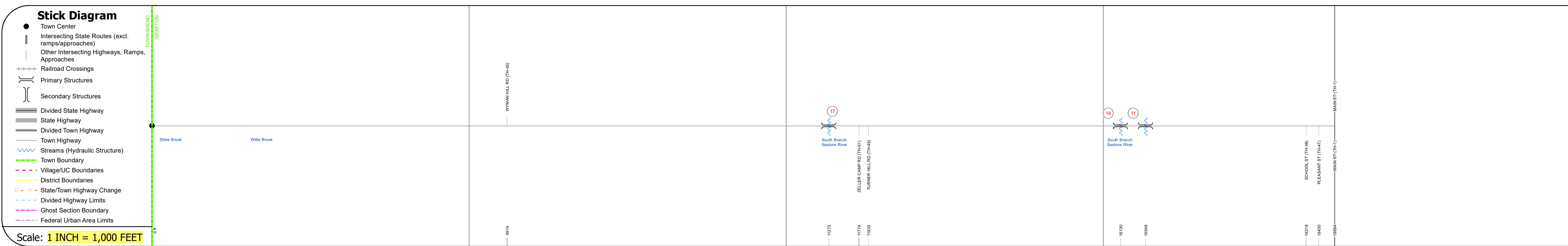
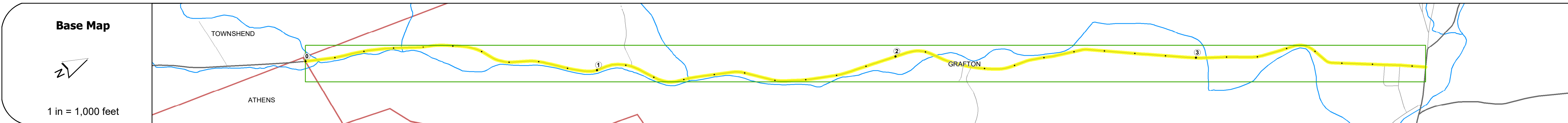
DRAFT

Please Note: Errors and Omissions May Exist.
Contact the VTrans Mapping Section with questions or concerns.

DISTRICT	TOWN	ROUTE
2	GRAFTON	Min-0552



Min-0552



STRUCTURE DESCRIPTIONS

Bridge 17:
Stringer/multi-beam or girder - 1998
Structure No. 101306001713061
Length: 106'
Width: 26.5'
Facility Carried: C2002
Structure Type: WELDED PLATE GIRDER
Features Intersected: S. BR. SAXTONS RIVER
Surface: Bituminous
Maintenance/Ownership: Town

Bridge 14:
Stringer/multi-beam or girder - 1939
Structure No. 101306001413061
Length: 74'
Width: 20.8'
Facility Carried: C2002
Structure Type: ROLLED BEAM
Features Intersected: S. BR. SAXTONS RIVER
Surface: Bituminous
Maintenance/Ownership: Town

Bridge 11:
Slab - 1938
Structure No. 101306001113061
Length: 33'
Width: 24.2'
Facility Carried: C2002
Structure Type: PRECAST CONC. SLAB
Features Intersected: WILLIE BROOK
Surface: Bituminous
Maintenance/Ownership: Town

Road Widths	Travellane	22
Roadway		22
Lane Count		2
Base		
Subbase		
Curves		10.6
Grades		6.8
Guardrails		
Rumblestrips		
Historic Projects		1998 BRZ 1442(19)
Maintenance Garage		
Speed Zone		
Functional Class		6
National Highway System		
Limited Access Highway		
Customer Service Level		
Traffic Counters		
AADT	2018	
	2017	
	2016	
	2015	
	2014	
Crash Locations	2018	
	2017	
	2016	
	2015	
	2014	

Historic Projects Unknown, Bituminous Concrete, Retreatment, Resurface, Bituminous Mix, Skiny Mix, Bituminous Seal, Surface Treated Gravel, Plant Mix, Reclaimed Base and Bituminous Concrete, Concrete, Gravel	Functional Class 1- Interstate System, 2- Other Freeways and Expressways, 3- Principal Arterial, 4- Minor Arterial, 5- Major Collector, 6- Minor Collector	Curves Left, Right, Grades (degrees), Left, Right, grade up, grade down	Traffic Counters Continuous (CTC), Weigh-In-Motion (WIM), Short-Term, Scheduled, Short-Term, Unscheduled	Crash Locations Fatal, Injury, Property Damage Only, Unknown Crash Type, High Crash Locations (HCL's)	Mileage by Functional Class By Sheet 0552 6 - minor collector 3.730	Mileage by Town By Sheet GRAFTON - S05521306 3.73 of 3.73	DISTRICT 2	TOWN GRAFTON	Date: 12/05/19	ROUTE Min-0552
Speed Zones 25, 30, 35, 40, 45, 50, 55, 60, 65						Page Total Mileage: 3.73 mi	Page Total Mileage: 3.73 mi	1 of 1 TWN mileage: 0.0 to 3.73	ETE mileage: 3.01 to 6.74	

For More Information Contact - Vermont Agency of Transportation, Policy, Planning and Intermodal Development Division - Mapping Section, 1 National Life Drive, Montpelier, VT 05633-5001 Telephone: 802-828-2600.