

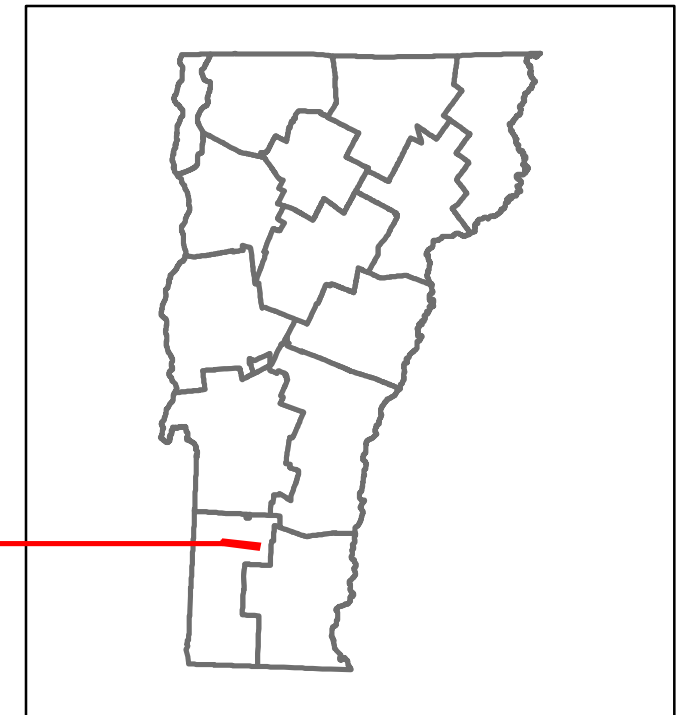


# Route Log and Progress Chart


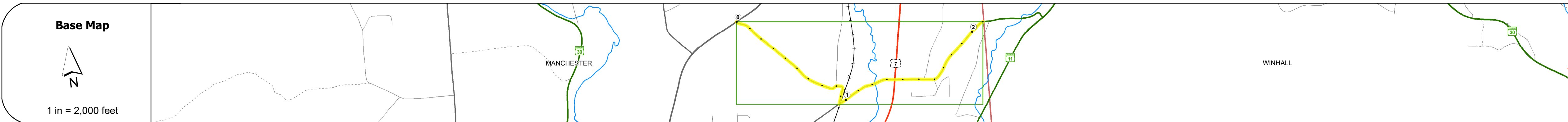
**DRAFT**

Please Note: Errors and Omissions May Exist.  
Contact the VTrans Mapping Section with questions or concerns.

DISTRICT	TOWN	ROUTE
1	MANCHESTER	Min-0548



**Min-0548**



STRUCTURE DESCRIPTIONS
<p><b>Culvert 28:</b> Culvert Structure No. 200019002802062 Structure Type: Multi-plate arch Features Intersected: TH 6 BARNUMVILLE ROAD Maintenance/Ownership: State</p> <p><b>Bridge 24:</b> Slab - 1965 Structure No. 100206002402061 Length: 31' Width: 23.2' Facility Carried: C2008 Structure Type: CONCRETE SLAB Features Intersected: BATTEN KILL RIVER Surface: Bituminous Maintenance/Ownership: Town</p>

<b>Road Widths</b>	Travellane: 20, Roadway: 20, Lane Count: 2, Base: 18, Subbase: 18
<b>Curves</b>	
<b>Grades</b>	
<b>Guardrails</b>	
<b>Rumblestrips</b>	
<b>Historic Projects</b>	
<b>Maintenance Garage</b>	
<b>Speed Zone</b>	
<b>Functional Class</b>	6
<b>National Highway System</b>	
<b>Limited Access Highway</b>	
<b>Customer Service Level</b>	
<b>Traffic Counters</b>	
<b>AADT</b>	2018, 2017, 2016, 2015, 2014
<b>Crash Locations</b>	2018, 2017, 2016, 2015, 2014

<b>Historic Projects</b> <ul style="list-style-type: none"> <li>Unknown</li> <li>Bituminous Concrete</li> <li>Retreatment</li> <li>Resurface</li> <li>Bituminous Mix</li> <li>Skinny Mix</li> <li>Bituminous Seal</li> </ul>	<b>Functional Class</b> <ul style="list-style-type: none"> <li>1 - Interstate System</li> <li>2 - Other Freeways and Expressways</li> <li>3 - Principal Arterial</li> <li>4 - Minor Arterial</li> <li>5 - Major Collector</li> <li>6 - Minor Collector</li> </ul>	<b>Curves</b> <ul style="list-style-type: none"> <li>Left</li> <li>Right</li> </ul>	<b>Grades</b> <ul style="list-style-type: none"> <li>grade up</li> <li>grade down</li> </ul>	<b>Traffic Counters</b> <ul style="list-style-type: none"> <li>Continuous (CTC)</li> <li>Weight-In-Motion (WIM)</li> <li>Short-Term, Scheduled</li> <li>Short-Term, Unscheduled</li> </ul>	<b>Crash Locations</b> <ul style="list-style-type: none"> <li>Fatal</li> <li>Injury</li> <li>Property Damage Only</li> <li>Unknown Crash Type</li> </ul>	<b>Mileage by Functional Class By Sheet</b> 0548 6 - minor collector 2.100	<b>Mileage by Town By Sheet</b> MANCHESTER - S05480206 2.1 of 2.1	<b>DISTRICT</b> 1	<b>TOWN</b> MANCHESTER	<b>Date:</b> 12/05/19	<b>ROUTE</b> Min-0548
<b>Speed Zones</b> 25 30 35 40 45 50 55 60 65						<b>Page Total Mileage: 2.100 mi</b>		<b>Page Total Mileage: 2.1 mi</b>		<b>1 of 1</b> TWN mileage: 0.0 to 2.1	<b>ETE mileage:</b> 0.0 to 2.1

For More Information Contact - Vermont Agency of Transportation, Policy, Planning and Intermodal Development Division - Mapping Section, 1 National Life Drive, Montpelier, VT 05633-5001 Telephone: 802-828-2600.