

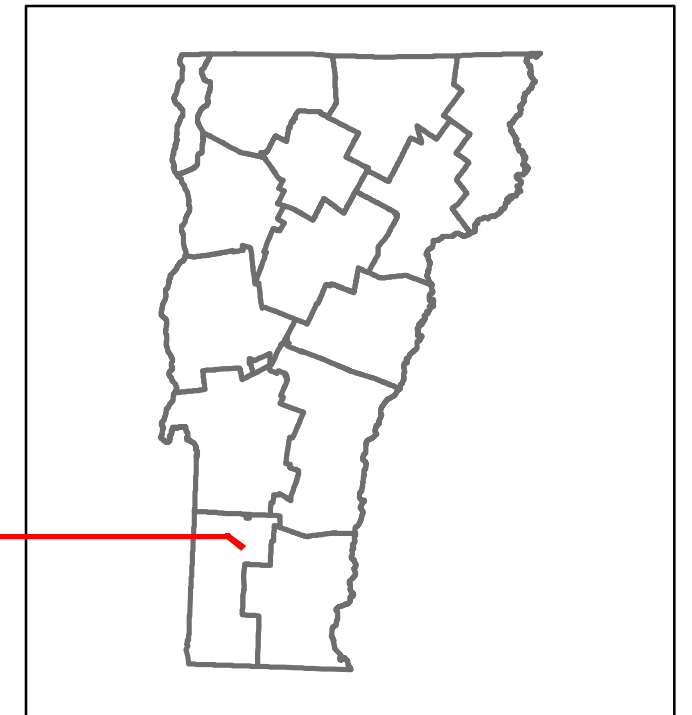


# Route Log and Progress Chart

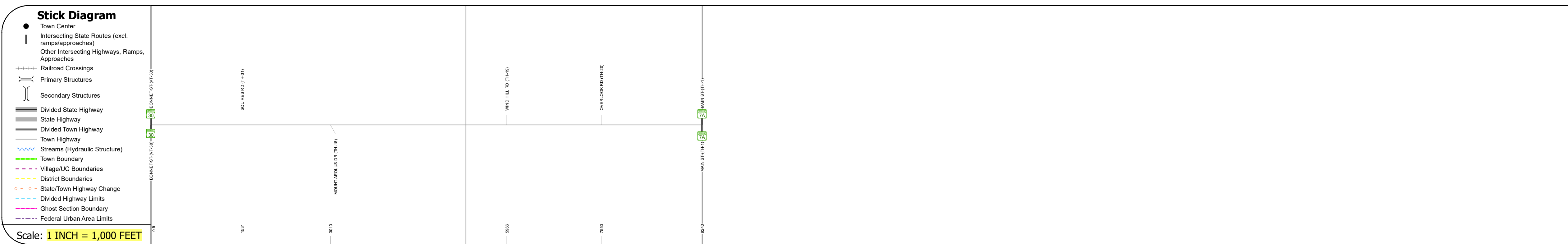
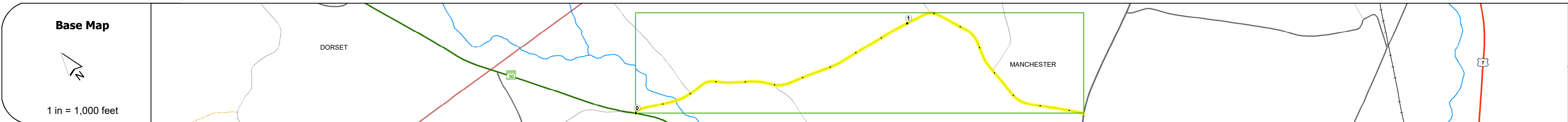
**DRAFT**

Please Note: Errors and Omissions May Exist.  
Contact the VTrans Mapping Section with questions or concerns.

DISTRICT	TOWN	ROUTE
1	MANCHESTER	Min-0546



Min-0546



<b>Road Widths</b>	Travellane: 18 Roadway: 20 Lane Count: 2 Base Subbase
<b>Curves</b>	
<b>Grades</b>	
<b>Guardrails</b>	
<b>Rumblestrips</b>	
<b>Historic Projects</b>	
<b>Maintenance Garage</b>	
<b>Speed Zone</b>	
<b>Functional Class</b>	6
<b>National Highway System</b>	
<b>Limited Access Highway</b>	
<b>Customer Service Level</b>	
<b>Traffic Counters</b>	
<b>AAADT</b>	2018 2017 2016 2015 2014
<b>Crash Locations</b>	2018 2017 2016 2015 2014

STRUCTURE DESCRIPTIONS	

<b>Historic Projects</b> Unknown, Bituminous Concrete, Retreatment, Resurface, Bituminous Mix, Skiny Mix, Bituminous Seal, Concrete, Gravel, Plant Mix, Reclaimed Base and Bituminous Concrete	<b>Functional Class</b> 1- Interstate System, 2- Other, 3- Principal Arterial, 4- Minor Arterial, 5- Major Collector, 6- Minor Collector	<b>Curves</b> Left, Right, Grades (Left, Right), grade up, grade down	<b>Traffic Counters</b> Continuous (CTC), Weigh-In-Motion (WIM), Short-Term, Scheduled, Short-Term, Unscheduled	<b>Crash Locations</b> Fatal, Injury, Property Damage Only, Unknown Crash Type, High Crash Locations (HCL's)	<b>Mileage by Functional Class By Sheet</b> 0546 6 - minor collector 1.750	<b>Mileage by Town By Sheet</b> MANCHESTER - S05460206 1.75 of 1.75	<b>DISTRICT</b> 1	<b>TOWN</b> MANCHESTER	Date: 12/05/19	<b>ROUTE</b> Min-0546
					Page Total Mileage: 1.750 mi	Page Total Mileage: 1.75 mi	<b>1 of 1</b> TWN mileage: 0.0 to 1.75	ETE mileage: 0.0 to 1.75		

For More Information Contact - Vermont Agency of Transportation, Policy, Planning and Intermodal Development Division - Mapping Section, 1 National Life Drive, Montpelier, VT 05633-5001 Telephone: 802-828-2600.