

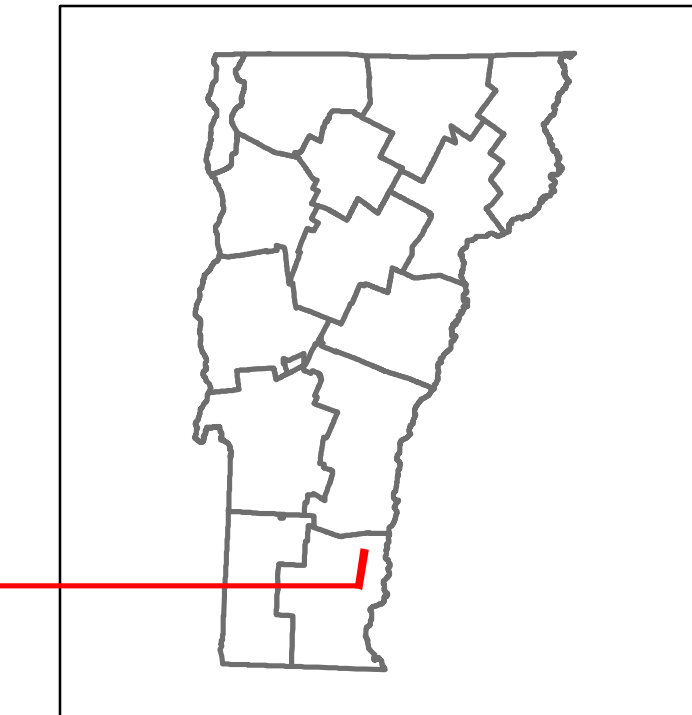


Route Log and Progress Chart

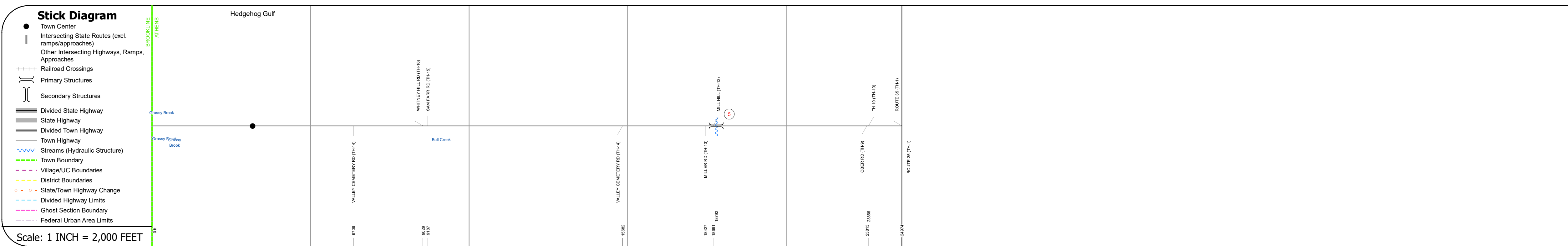
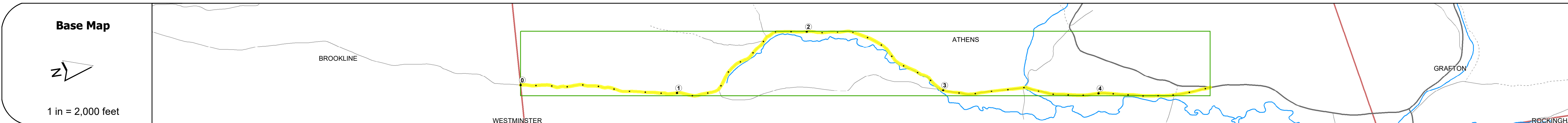
DRAFT

Please Note: Errors and Omissions May Exist.
Contact the VTrans Mapping Section with questions or concerns.

DISTRICT	TOWN	ROUTE
2	ATHENS	Min-0538



Min-0538



STRUCTURE DESCRIPTIONS

Bridge 5:
Slab - 1948
Structure No. 101301000513011
Length: 25'
Width: 28.3'
Facility Carried: C2002
Structure Type: CONCRETE SLAB
Features Intersected: ATHENS BROOK
Surface: Bituminous
Maintenance/Ownership: Town

Road Widths	Travellane	22
	Roadway	27
	Lane Count	2
	Base	
	Subbase	
Curves		
Grades		
Guardrails		
Rumblestrips		
Historic Projects		
Maintenance Garage		
Speed Zone		
Functional Class	6	
National Highway System		
Limited Access Highway		
Customer Service Level		
Traffic Counters		
AAADT	2018	
	2017	
	2016	
	2015	
	2014	
Crash Locations	2018	
	2017	
	2016	
	2015	
	2014	

Historic Projects Unknown, Retreatment, Resurface, Bituminous Mix, Skiny Mix, Bituminous Seal, Surface Treated Gravel, Cold Plane and Bituminous Concrete, Reclaimed Base and Bituminous Concrete, Plant Mix, Gravel	Functional Class 1- Interstate System, 2- Other Freeways and Expressways, 3- Principal Arterial, 4- Minor Arterial, 5- Major Collector, 6- Minor Collector	Crash Locations Fatal, Injury, Property Damage Only, Unknown Crash Type, High Crash Locations (HCL's)	Traffic Counters Continuous (CTC), Weigh-In-Motion (WIM), Short-Term, Scheduled, Short-Term, Unscheduled	Road Widths Left, Right, grade up, grade down	Grades Left, Right, grade up, grade down	Speed Zones 15, 30, 35, 40, 45, 50, 55, 60, 65	Mileage by Functional Class By Sheet 0538 6 - minor collector 4.730	Mileage by Town By Sheet ATHENS - S05381301 4.73 of 4.73	DISTRICT 2	TOWN ATHENS	Date: 12/02/19	ROUTE Min-0538
							Page Total Mileage: 4.730 mi	Page Total Mileage: 4.73 mi	1 of 1 TWN mileage: 0.0 to 4.73	ETE mileage: 8.12 to 12.85		