

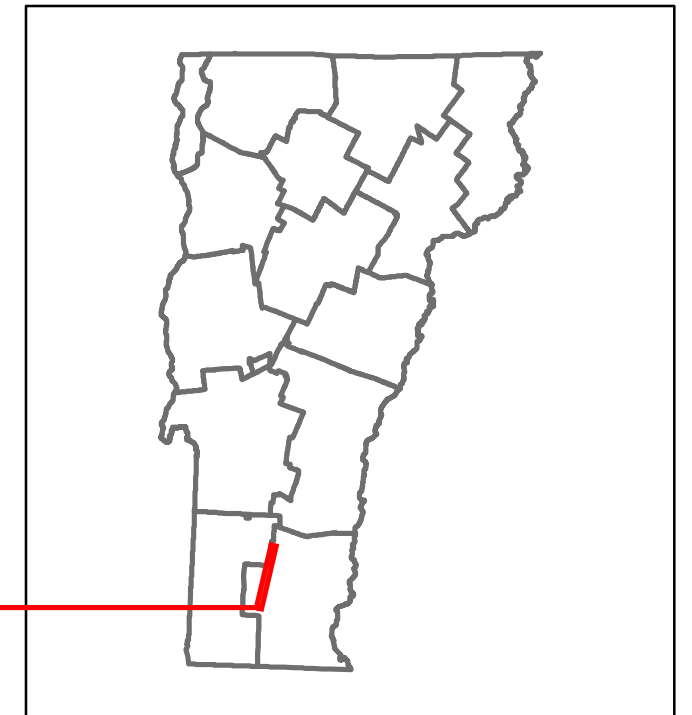


Route Log and Progress Chart


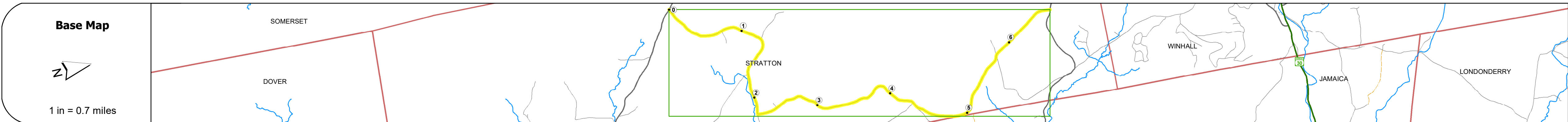
DRAFT

Please Note: Errors and Omissions May Exist.
Contact the VTrans Mapping Section with questions or concerns.

| DISTRICT | TOWN | ROUTE |
|----------|----------|----------|
| 1 | STRATTON | Min-0534 |



Min-0534



STRUCTURE DESCRIPTIONS

| | | | | | | | |
|-----------------------------------|------|---|---|---|---|---|---|
| Scale: 1 INCH = 2,000 FEET | 0 | 1 | 2 | 3 | 4 | 5 | 6 |
| Road Widths | | | | | | | |
| Travellane | | | | | | | |
| Roadway | | | | | | | |
| Lane Count | | | | | | | |
| Base | | | | | | | |
| Subbase | | | | | | | |
| Curves | | | | | | | |
| Grades | | | | | | | |
| Guardrails | | | | | | | |
| Rumblestrips | | | | | | | |
| Historic Projects | | | | | | | |
| Maintenance Garage | | | | | | | |
| Speed Zone | | | | | | | |
| Functional Class | | | | | | | |
| National Highway System | | | | | | | |
| Limited Access Highway | | | | | | | |
| Customer Service Level | | | | | | | |
| Traffic Counters | | | | | | | |
| AADT | 2018 | | | | | | |
| | 2017 | | | | | | |
| | 2016 | | | | | | |
| | 2015 | | | | | | |
| | 2014 | | | | | | |
| Crash Locations | 2018 | | | | | | |
| | 2017 | | | | | | |
| | 2016 | | | | | | |
| | 2015 | | | | | | |
| | 2014 | | | | | | |

| | | | | | | | | | | |
|---|---|--|--|---|---|--|---|--------------------------|-----------------------|--------------------------|
| Historic Projects Unknown, Bituminous Concrete, Retreatment, Resurface, Bituminous Mix, Skiny Seal, Surface Treated Gravel, Plant Mix, Reclaimed Base and Bituminous Concrete | Functional Class 1- Interstate System, 2- Other, 3- Principal Arterial, 4- Minor Arterial, 5- Major Collector, 6- Minor Collector | Curves Left, Right, Grades (Left, Right) | Traffic Counters Continuous (CTC), Weigh-In-Motion (WIM), Short-Term, Scheduled, Short-Term, Unscheduled | Crash Locations Fatal, Injury, Property Damage Only, Unknown Crash Type, High Crash Locations (HCL's) | Mileage by Functional Class By Sheet 0534 6 - minor collector 6.660 | Mileage by Town By Sheet STRATTON - S05341316 6.66 of 6.66 | DISTRICT 1 | TOWN STRATTON | Date: 12/02/19 | ROUTE Min-0534 |
| | | | | | Page Total Mileage: 6.66 mi | Page Total Mileage: 6.66 mi | 1 of 1 TWN mileage: 0.0 to 6.66 | ETE mileage: 0.0 to 6.66 | | |

For More Information Contact - Vermont Agency of Transportation, Policy, Planning and Intermodal Development Division - Mapping Section, 1 National Life Drive, Montpelier, VT 05633-5001 Telephone: 802-828-2600.