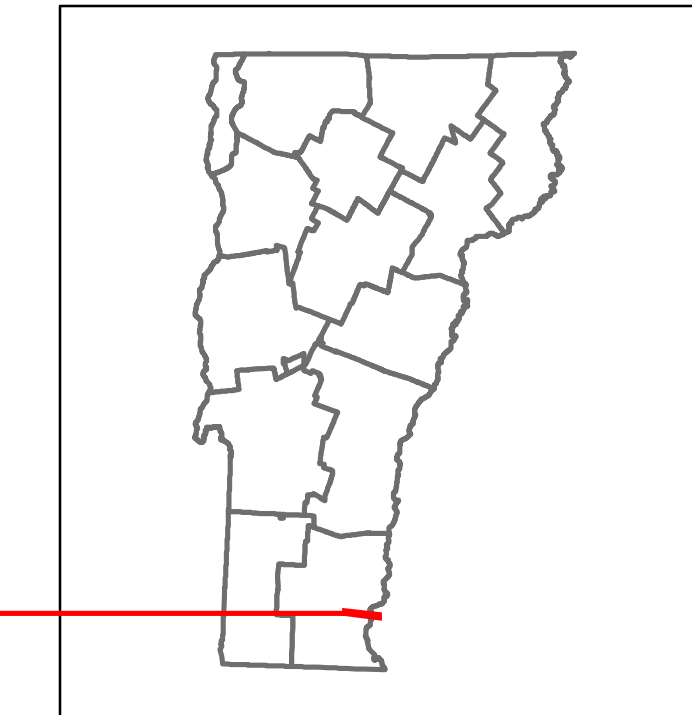
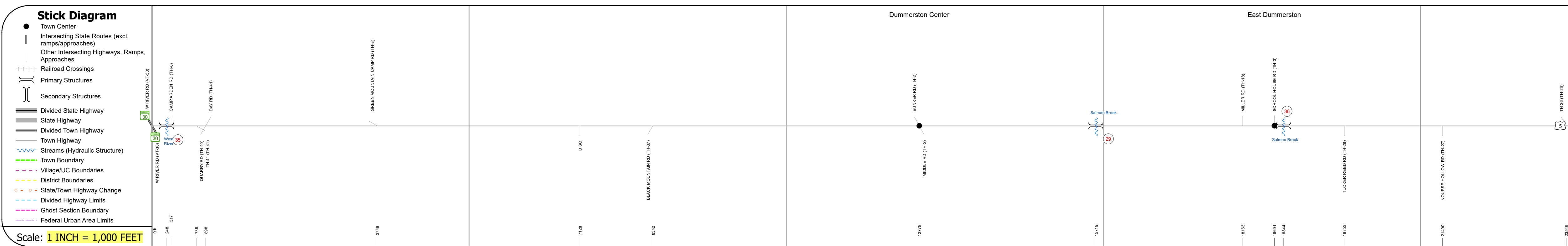
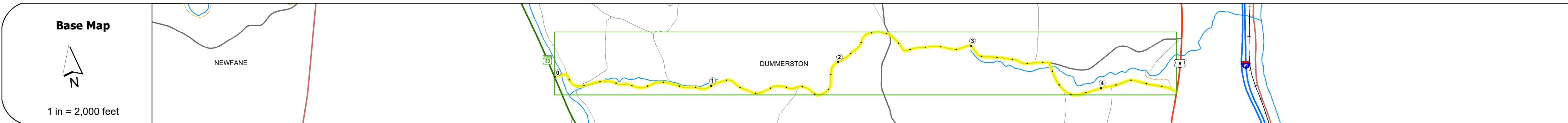


DISTRICT	TOWN	ROUTE
2	DUMMERSTON	Min-0530



Min-0530



Road Widths	Travellane	22
	Roadway	34
	Lane Count	2
	Base	
	Subbase	
Curves		
Grades		
Guardrails		
Rumblestrips		
Historic Projects		
Maintenance Garage		
Speed Zone		
Functional Class	6	
National Highway System		
Limited Access Highway		
Customer Service Level		
Traffic Counters		
ADT	2018	
	2017	
	2016	
	2015	
	2014	
Crash Locations	2018	
	2017	
	2016	
	2015	
	2014	

STRUCTURE DESCRIPTIONS

Bridge 35:
Truss - thru - 1872
Structure No: 101305003513051
Length: 269'
Height: 11.53'
Width: 12.0'
Weight Limit: 10
Facility Carried: C2001
Structure Type: ZSPN TOWN LATTICE CB
Features Intersected: WEST RIVER
1
Covered: 1
Surface: Timber
Maintenance/Ownership: Town

Bridge 29:
Stringer/multi-beam or girder - 1935
Structure No: 101305002913051
Length: 46'
Width: 21.0'
Weight Limit: 10
Facility Carried: C2001
Structure Type: ROLLED BEAM
Features Intersected: SALMON BROOK
Surface: Bituminous
Maintenance/Ownership: Town

Bridge 36:
Tee Beam - 1937
Structure No: 101305003613051
Length: 117'
Width: 21.0'
Weight Limit: 10
Facility Carried: C2001
Structure Type: 2 SP CONCRETE T-BEAM
Features Intersected: SALMON BROOK
Surface: Bituminous
Maintenance/Ownership: Town

<p>Historic Projects</p> <ul style="list-style-type: none"> Unknown Retreatment Resurface Bituminous Mix Skiny Mix Bituminous Seal 	<p>Functional Class</p> <ul style="list-style-type: none"> 1 - Interstate System 2 - Other Freeways and Expressways 3 - Principal Arterial 4 - Minor Arterial 5 - Major Collector 6 - Minor Collector 	<p>Curves</p> <ul style="list-style-type: none"> Left (degrees) Right (degrees) 	<p>Grades</p> <ul style="list-style-type: none"> Special grade up Special grade down 	<p>Traffic Counters</p> <ul style="list-style-type: none"> Continuous (CTC) Weight-In-Motion (WIM) Short-Term, Scheduled Short-Term, Unscheduled 	<p>Crash Locations</p> <ul style="list-style-type: none"> Fatal Injury Property Damage Only Unknown Crash Type <p>High Crash Locations (HCL's)</p> <p>HCL No. 201 - 300 (21 - 30)</p> <p>1 - 100 (1 - 10) 301 - 400 (31 - 40)</p> <p>101 - 200 (11 - 20) 401 - 800 (41 - 113)</p>	<p>Mileage by Functional Class By Sheet</p> <p>0530 6 - minor collector 4.490</p>	<p>Mileage by Town By Sheet</p> <p>DUMMERSTON - S05301305 4.49 of 4.49</p>	<p>DISTRICT</p> <p>2</p>	<p>TOWN</p> <p>DUMMERSTON</p>	<p>Date: 12/05/19</p>	<p>ROUTE</p> <p>Min-0530</p> <p>ETE mileage: 0.0 to 4.49</p>
<p>Page Total Mileage: 4.490 mi</p>							<p>Page Total Mileage: 4.49 mi</p>				