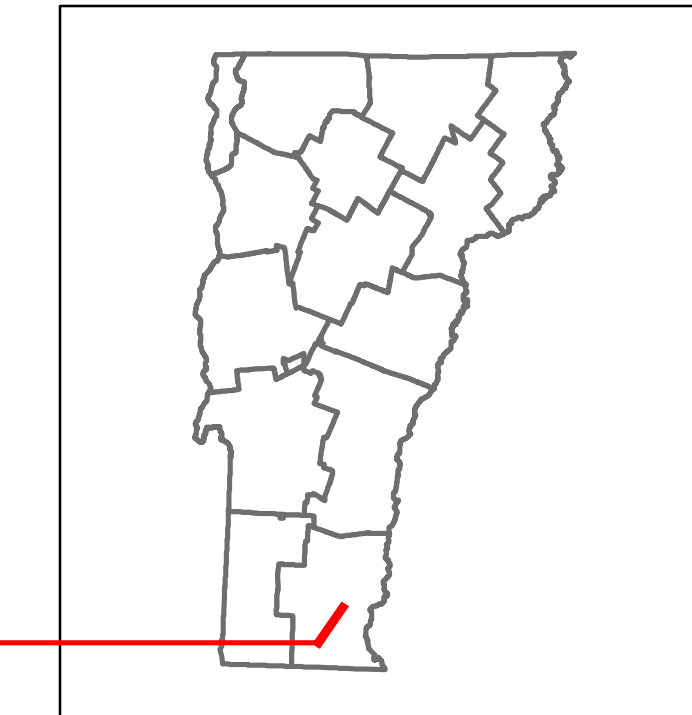
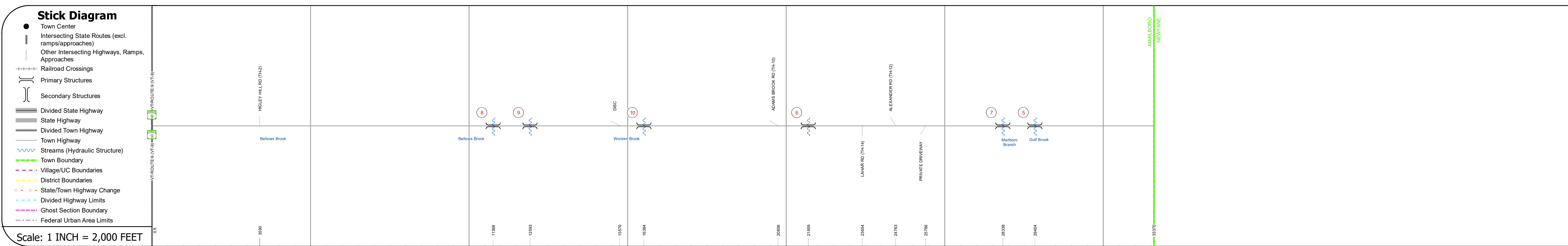
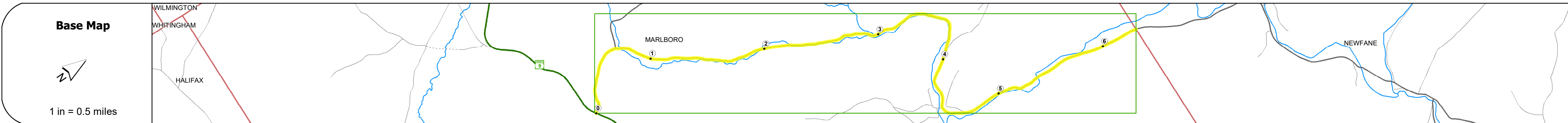


DISTRICT	TOWN	ROUTE
2	MARLBORO	Min-0528



Min-0528



<b>Road Widths</b>	Travellane	22
Roadway	22	
Lane Count	2	
Base		
Subbase		
<b>Curves</b>		
<b>Grades</b>		
<b>Guardrails</b>		
<b>Rumblestrips</b>		
<b>Historic Projects</b>		
<b>Maintenance Garage</b>		
<b>Speed Zone</b>		
<b>Functional Class</b>	6	
<b>National Highway System</b>		
<b>Limited Access Highway</b>		
<b>Customer Service Level</b>		
<b>Traffic Counters</b>		
<b>AADT</b>	2018	
	2017	
	2016	
	2015	
	2014	
<b>Crash Locations</b>	2018	
	2017	
	2016	
	2015	
	2014	

**STRUCTURE DESCRIPTIONS**

**Bridge 8:**  
Stringer/multi-beam or girder - 1939  
Structure No. 101311000813111  
Length: 64'  
Width: 21.8'  
Facility Carried: C2001  
Structure Type: ROLLED BEAM  
Features Intersected: MARLBORO BR. ROCK R.  
Surface: Bituminous  
Maintenance/Ownership: Town

**Bridge 9:**  
Stringer/multi-beam or girder - 1941  
Structure No. 101311000913111  
Length: 73'  
Width: 22.8'  
Facility Carried: C2001  
Structure Type: ROLLED BEAM  
Features Intersected: MARLBORO BRANCH ROCK RIV  
Surface: Bituminous  
Maintenance/Ownership: Town

**Bridge 10:**  
Stringer/multi-beam or girder - 1939  
Structure No. 101311001013111  
Length: 69'  
Width: 20.0'  
Facility Carried: C2001  
Structure Type: ROLLED BEAM  
Features Intersected: WORDEN BROOK  
Surface: Bituminous  
Maintenance/Ownership: Town

**Bridge 6:**  
Tee Beam - 1939  
Structure No. 101311000613111  
Length: 38'  
Width: 22.0'  
Facility Carried: C2001  
Structure Type: CONCRETE T-BEAM  
Features Intersected: ADAMS BROOK  
Surface: Bituminous  
Maintenance/Ownership: Town

**Bridge 7:**  
Stringer/multi-beam or girder - 1930  
Structure No. 101311000713111  
Length: 62'  
Width: 19.7'  
Facility Carried: C2001  
Structure Type: ROLLED BEAM  
Features Intersected: MARLBORO BR. ROCK R.  
Surface: Bituminous  
Maintenance/Ownership: Town

**Bridge 5:**  
Slab - 1939  
Structure No. 101311000513111  
Length: 23'  
Width: 24.0'  
Facility Carried: C2001  
Structure Type: CONCRETE SLAB  
Features Intersected: GULF BROOK  
Surface: Bituminous  
Maintenance/Ownership: Town

<b>Historic Projects</b> <ul style="list-style-type: none"> <li>Unknown</li> <li>Retreatment</li> <li>Resurface</li> <li>Bituminous Mix</li> <li>Skippy Mix</li> <li>Bituminous Seal</li> </ul>	<b>Functional Class</b> <ul style="list-style-type: none"> <li>1 - Interstate System</li> <li>2 - Other Freeways and Expressways</li> <li>3 - Principal Arterial</li> <li>4 - Minor Arterial</li> <li>5 - Major Collector</li> <li>6 - Minor Collector</li> </ul>	<b>Curves</b> <ul style="list-style-type: none"> <li>Left (degrees)</li> <li>Right (degrees)</li> </ul>	<b>Grades</b> <ul style="list-style-type: none"> <li>Left (percent) grade up</li> <li>Right (percent) grade down</li> </ul>	<b>Traffic Counters</b> <ul style="list-style-type: none"> <li>Continuous (CTC)</li> <li>Weigh-In-Motion (WIM)</li> <li>Short-Term, Scheduled (counter ID)</li> <li>Short-Term, Unscheduled</li> </ul>	<b>Crash Locations</b> <ul style="list-style-type: none"> <li>Fatal</li> <li>Injury</li> <li>Property Damage Only</li> <li>Unknown Crash Type</li> </ul>	<b>Mileage by Functional Class By Sheet</b> 0528 6 - minor collector 6.320	<b>Mileage by Town By Sheet</b> MARLBORO - S05281311 6.32 of 6.32	<b>DISTRICT</b> 2	<b>TOWN</b> MARLBORO	<b>Date:</b> 12/02/19	<b>ROUTE</b> Min-0528	
<b>Speed Zones</b> 15 20 25 30 35 40 45 50 55 60 65						<b>High Crash Locations (HCL's)</b> Sections (& Intersections) HCL No. 1 - 100 (1 - 10) 201 - 300 (21 - 30) 101 - 200 (11 - 20) 401 - 500 (31 - 40) 601 - 700 (41 - 50) 801 - 900 (51 - 60)		<b>Page Total Mileage:</b> 6.320 mi		<b>Page Total Mileage:</b> 6.32 mi		
<b>Indicated plans available - <a href="http://vtransmap01.ad.state.vt.us/rp/dgr/DIwebstore/">http://vtransmap01.ad.state.vt.us/rp/dgr/DIwebstore/</a></b>										<b>1 of 1</b> TWN mileage: 0.0 to 6.32		<b>ETE mileage:</b> 0.0 to 6.32