

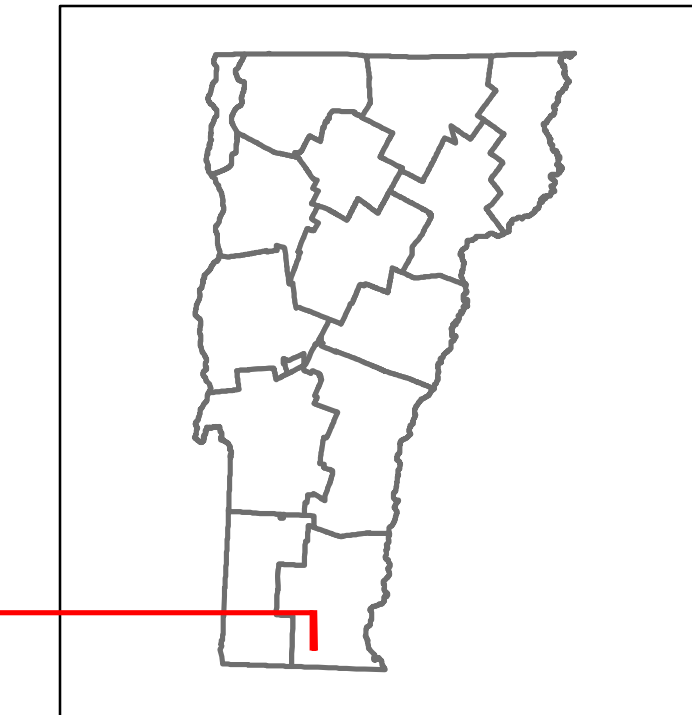


# Route Log and Progress Chart


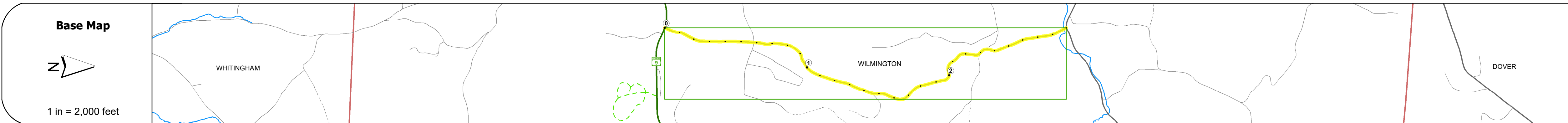
**DRAFT**

Please Note: Errors and Omissions May Exist.  
Contact the VTrans Mapping Section with questions or concerns.

| DISTRICT | TOWN       | ROUTE    |
|----------|------------|----------|
| 1        | WILMINGTON | Min-0524 |



Min-0524



| STRUCTURE DESCRIPTIONS |  |
|------------------------|--|
| Bridge 15:             | Stringer/multi-beam or girder - 1939<br>Structure No: 101322001513221<br>Length: 69'<br>Width: 24.0'<br>Facility Carried: C2004<br>Structure Type: ROLLED BEAM<br>Features Intersected: BILL BROOK<br>Surface: Bituminous<br>Maintenance/Ownership: Town |

| 0                              | 1  | 2 |
|--------------------------------|----|---|
| <b>Road Widths</b>             |    |   |
| Travellane                     | 24 |   |
| Roadway                        | 24 |   |
| Lane Count                     | 2  |   |
| Base                           |    |   |
| Subbase                        |    |   |
| <b>Curves</b>                  |    |   |
| <b>Grades</b>                  |    |   |
| <b>Guardrails</b>              |    |   |
| <b>Rumblestrips</b>            |    |   |
| <b>Historic Projects</b>       |    |   |
| <b>Maintenance Garage</b>      |    |   |
| <b>Speed Zone</b>              |    |   |
| <b>Functional Class</b>        |    |   |
| <b>National Highway System</b> |    |   |
| <b>Limited Access Highway</b>  |    |   |
| <b>Customer Service Level</b>  |    |   |
| <b>Traffic Counters</b>        |    |   |
| <b>AAADT</b>                   |    |   |
| 2018                           |    |   |
| 2017                           |    |   |
| 2016                           |    |   |
| 2015                           |    |   |
| 2014                           |    |   |
| <b>Crash Locations</b>         |    |   |
| 2018                           |    |   |
| 2017                           |    |   |
| 2016                           |    |   |
| 2015                           |    |   |
| 2014                           |    |   |

|  |  |   |  |   |   |  |                      |                                   |                       |   |
|--|--|---|--|---|---|--|----------------------|-----------------------------------|-----------------------|---|
| <b>Historic Projects</b><br>Unknown, Bituminous Concrete, Retreatment, Bituminous Macadam, Resurface, Cold Plane and Bituminous Concrete, Bituminous Mix, Concrete, Bituminous Seal, Gravel, Surface Treated Gravel, Plant Mix, Reclaimed Base and Bituminous Concrete | <b>Functional Class</b><br>1 - Interstate System, 2 - Other Freeways and Expressways, 3 - Principal Arterial, 4 - Minor Arterial, 5 - Major Collector, 6 - Minor Collector | <b>Curves</b><br>Left, Right, Grades (degrees), Left, Right, grade up, grade down | <b>Traffic Counters</b><br>Continuous (CTC), Weigh-In-Motion (WIM), Short-Term, Scheduled, Short-Term, Unscheduled | <b>Crash Locations</b><br>Fatal, Injury, Property Damage Only, Unknown Crash Type, High Crash Locations (HCL's) | <b>Mileage by Functional Class By Sheet</b><br>0524 6 - minor collector 2.900 | <b>Mileage by Town By Sheet</b><br>WILMINGTON - S05241322 2.9 of 2.9 | <b>DISTRICT</b><br>1 | <b>TOWN</b><br>WILMINGTON         | <b>Date:</b> 12/05/19 | <b>ROUTE</b><br>Min-0524<br>ETE mileage: 0.0 to 2.9 |
| <b>Speed Zones</b><br>25, 30, 35, 40, 45, 50, 55, 60, 65   |  |   |  |   |   | <b>Page Total Mileage: 2.900 mi</b>                                  |                      | <b>Page Total Mileage: 2.9 mi</b> |                       |   |

For More Information Contact - Vermont Agency of Transportation, Policy, Planning and Intermodal Development Division - Mapping Section, 1 National Life Drive, Montpelier, VT 05633-5001 Telephone: 802-828-2600.