

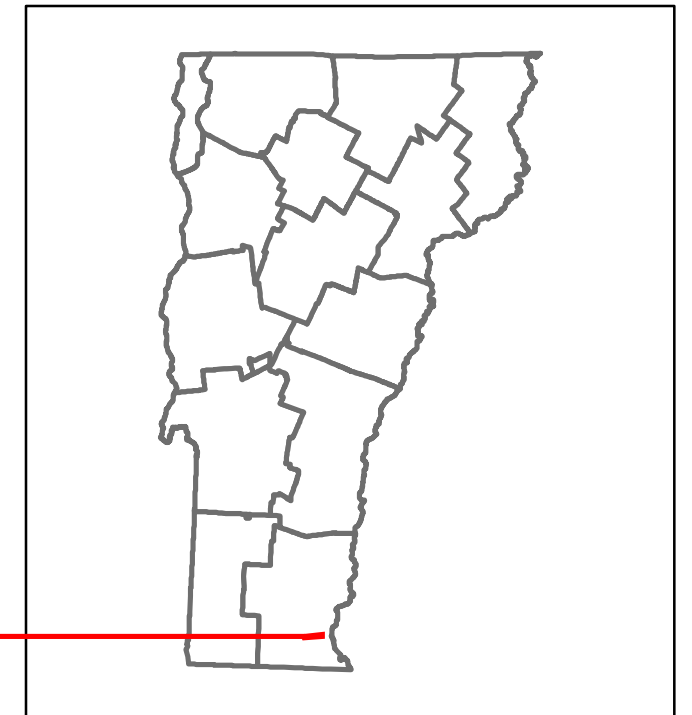


Route Log and Progress Chart

DRAFT

Please Note: Errors and Omissions May Exist.
Contact the VTrans Mapping Section with questions or concerns.

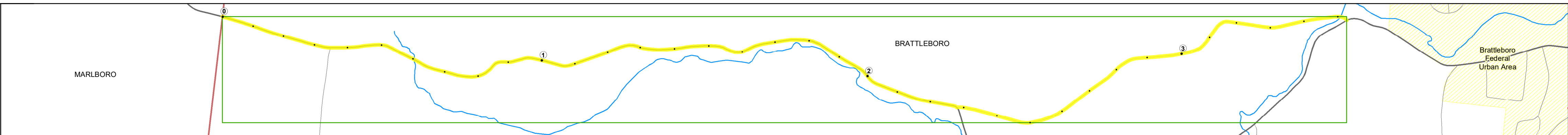
DISTRICT	TOWN	ROUTE
2	BRATTLEBORO	Min-0520



Min-0520

Base Map


1 in = 1,000 feet



Stick Diagram

- Town Center
- Intersecting State Routes (excl. ramps/approaches)
- Other Intersecting Highways, Ramps, Approaches
- Railroad Crossings
- Primary Structures
- Secondary Structures
- Divided State Highway
- State Highway
- Divided Town Highway
- Town Highway
- Streams (Hydraulic Structure)
- Town Boundary
- Village/UC Boundaries
- District Boundaries
- State/Town Highway Change
- Divided Highway Limits
- Ghost Section Boundary
- Federal Urban Area Limits

Scale: 1 INCH = 1,000 FEET



STRUCTURE DESCRIPTIONS

Bridge 24:
 Slab - 1991
 Structure No. 101302002413021
 Length: 25'
 Width: 22.3'
 Facility Carried: C3052
 Structure Type: STRESSED TIMBER SLAB
 Features Intersected: AMES HILL BROOK
 Surface: Bituminous
 Maintenance/Ownership: Town

Road Widths	Travellane	20				
	Roadway	20				
	Lane Count	2				
	Base					
	Subbase					
Curves						
Grades						
Guardrails						
Rumblestrips						
Historic Projects						
Maintenance Garage						
Speed Zone						
Functional Class		6				
National Highway System						
Limited Access Highway						
Customer Service Level						
Traffic Counters						
AAADT	2018					
	2017					
	2016					
	2015					
	2014					
Crash Locations	2018					
	2017					
	2016					
	2015					
	2014					

Historic Projects Unknown, Bituminous Concrete, Retreatment, Resurface, Bituminous Mix, Skiny Mix, Bituminous Seal, Surface Treated Gravel, Plant Mix, Reclaimed Base and Bituminous Concrete, Concrete	Functional Class 1- Interstate System, 2- Other, 3- Principal Arterial, 4- Minor Arterial, 5- Major Collector, 6- Minor Collector	Curves Left, Right, Grades (degrees), Left, Right, grade up, grade down	Traffic Counters Continuous (CTC), Weigh-In-Motion (WIM), Short-Term, Scheduled, Short-Term, Unscheduled	Crash Locations Fatal, Injury, Property Damage Only, Unknown Crash Type, High Crash Locations (HCL's)	Mileage by Functional Class By Sheet 0520 6 - minor collector 3.530	Mileage by Town By Sheet BRATTLEBORO - 505201302 3.53 of 3.53	DISTRICT 2	TOWN BRATTLEBORO	Date: 12/05/19	ROUTE Min-0520
					Speed Zones 25, 30, 35, 40, 45, 50, 55, 60, 65	Road Widths (ft)	AAADT (AADT)	Page Total Mileage: 3.530 mi	Page Total Mileage: 3.53 mi	1 of 1 TWN mileage: 0.0 to 3.53

For More Information Contact - Vermont Agency of Transportation, Policy, Planning and Intermodal Development Division - Mapping Section, 1 National Life Drive, Montpelier, VT 05633-5001 Telephone: 802-828-2600.