

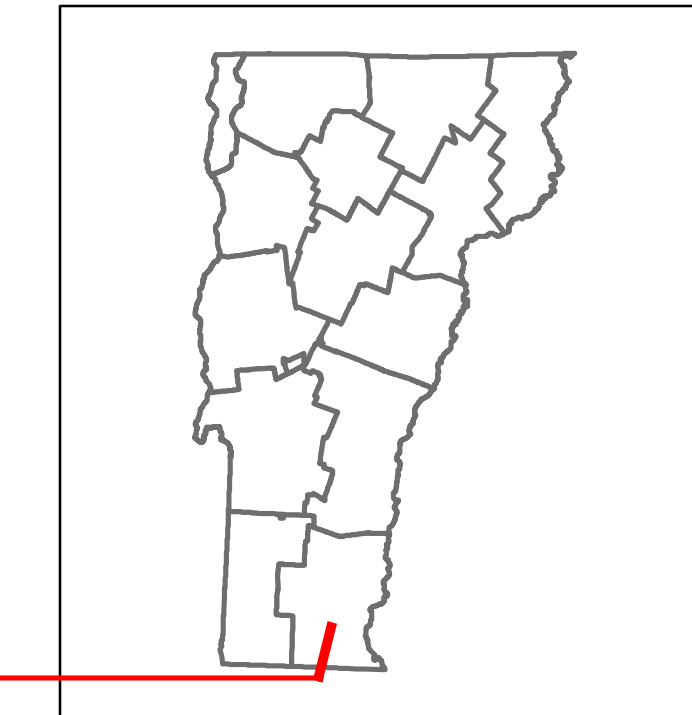


Route Log and Progress Chart


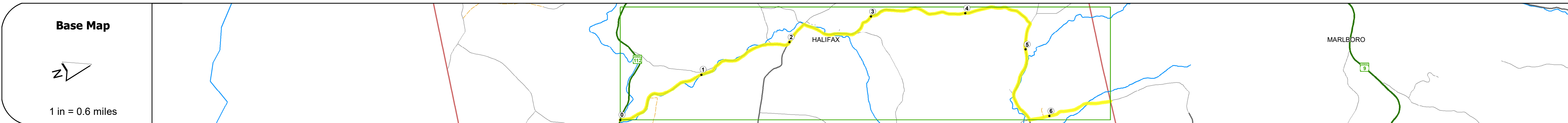
DRAFT

Please Note: Errors and Omissions May Exist.
Contact the VTrans Mapping Section with questions or concerns.

DISTRICT	TOWN	ROUTE
2	HALIFAX	Min-0504



Min-0504



STRUCTURE DESCRIPTIONS	
Bridge 12:	Tee Beam - 1925 Structure No. 101308001213081 Length: 42' Width: 26.8' Facility Carried: C2001 Structure Type: CONC TBM WD W/ STLBM Features Intersected: EAST BR NORTH RIVER Surface: Bituminous Maintenance/Ownership: Town
Bridge 15:	Stringer/multi-beam or girder - 1939 Structure No. 101308001513081 Length: 59' Width: 20.8' Facility Carried: C2001 Structure Type: ROLLED BEAM Features Intersected: BRANCH BROOK Surface: Bituminous Maintenance/Ownership: Town
Bridge 13:	Slab - 1966 Structure No. 101308001313081 Length: 36' Width: 23.9' Facility Carried: C2001 Structure Type: CONCRETE SLAB Features Intersected: GREEN RIVER Surface: Bituminous Maintenance/Ownership: Town

	0	1	2	3	4	5	6
Road Widths							
Travellane							
Roadway							
Lane Count							
Base							
Subbase							
Curves							
Grades							
Guardrails							
Rumblestrips							
Historic Projects							
Maintenance Garage							
Speed Zone							
Functional Class							
National Highway System							
Limited Access Highway							
Customer Service Level							
Traffic Counters							
AAADT							
2018							
2017							
2016							
2015							
2014							
Crash Locations							
2018							
2017							
2016							
2015							
2014							

Historic Projects Unknown, Retreatment, Resurface, Bituminous Mix, Skippy Mix, Bituminous Seal, Surface Treated Gravel, Plant Mix, Reclaimed Base and Bituminous Concrete, Concrete, Gravel	Functional Class 1- Interstate System, 2- Other Freeways and Expressways, 3- Principal Arterial, 4- Minor Arterial, 5- Major Collector, 6- Minor Collector	Curves Left, Right, Grades (Left, Right)	Traffic Counters Continuous (CTC), Weigh-In-Motion (WIM), Short-Term, Scheduled, Short-Term, Unscheduled	Crash Locations Fatal, Injury, Property Damage Only, Unknown Crash Type, High Crash Locations (HCL's)	Mileage by Functional Class By Sheet 0504 6 - minor collector 6.670	Mileage by Town By Sheet HALIFAX - S05041308 6.67 of 6.67	DISTRICT 2	TOWN HALIFAX	Date: 12/02/19	ROUTE Min-0504	
Speed Zones 15, 20, 25, 30, 35, 40, 45, 50, 55, 60, 65						Page Total Mileage: 6.670 mi		Page Total Mileage: 6.67 mi		1 of 1 TWN mileage: 0.0 to 6.67	ETE mileage: 0.0 to 6.67

For More Information Contact - Vermont Agency of Transportation, Policy, Planning and Intermodal Development Division - Mapping Section, 1 National Life Drive, Montpelier, VT 05633-5001 Telephone: 802-828-2600.