# Route Log and Progress Chart

**DRAFT**

Please Note: Errors and Omissions May Exist.
Contact the VTrans Mapping Section with questions or concerns.

| DISTRICT | TOWN | ROUTE |
|---|---|---|
| 1 | SHAFTSBURY | Min-0500 |

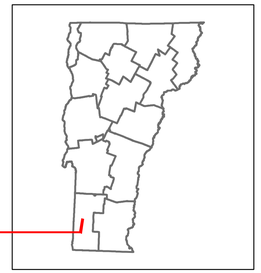

# Min-0500

## Base Map

1 in = 2,000 feet

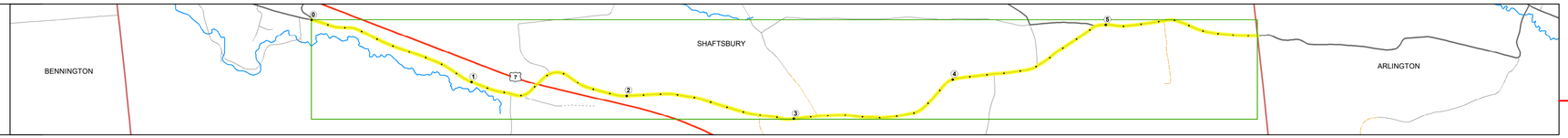


## Stick Diagram

- Town Center
- Intersecting State Routes (excl. ramps/approaches)
- Other Intersecting Highways, Ramps, Approaches
- Railroad Crossings
- Primary Structures
- Secondary Structures
- Divided State Highway
- State Highway
- Divided Town Highway
- Town Highway
- Streams (Hydraulic Structure)
- Town Boundary
- Village/UC Boundaries
- District Boundaries
- State/Town Highway Change
- Divided Highway Limits
- Ghost Section Boundary
- Federal Urban Area Limits

Scale: 1 INCH = 2,000 FEET

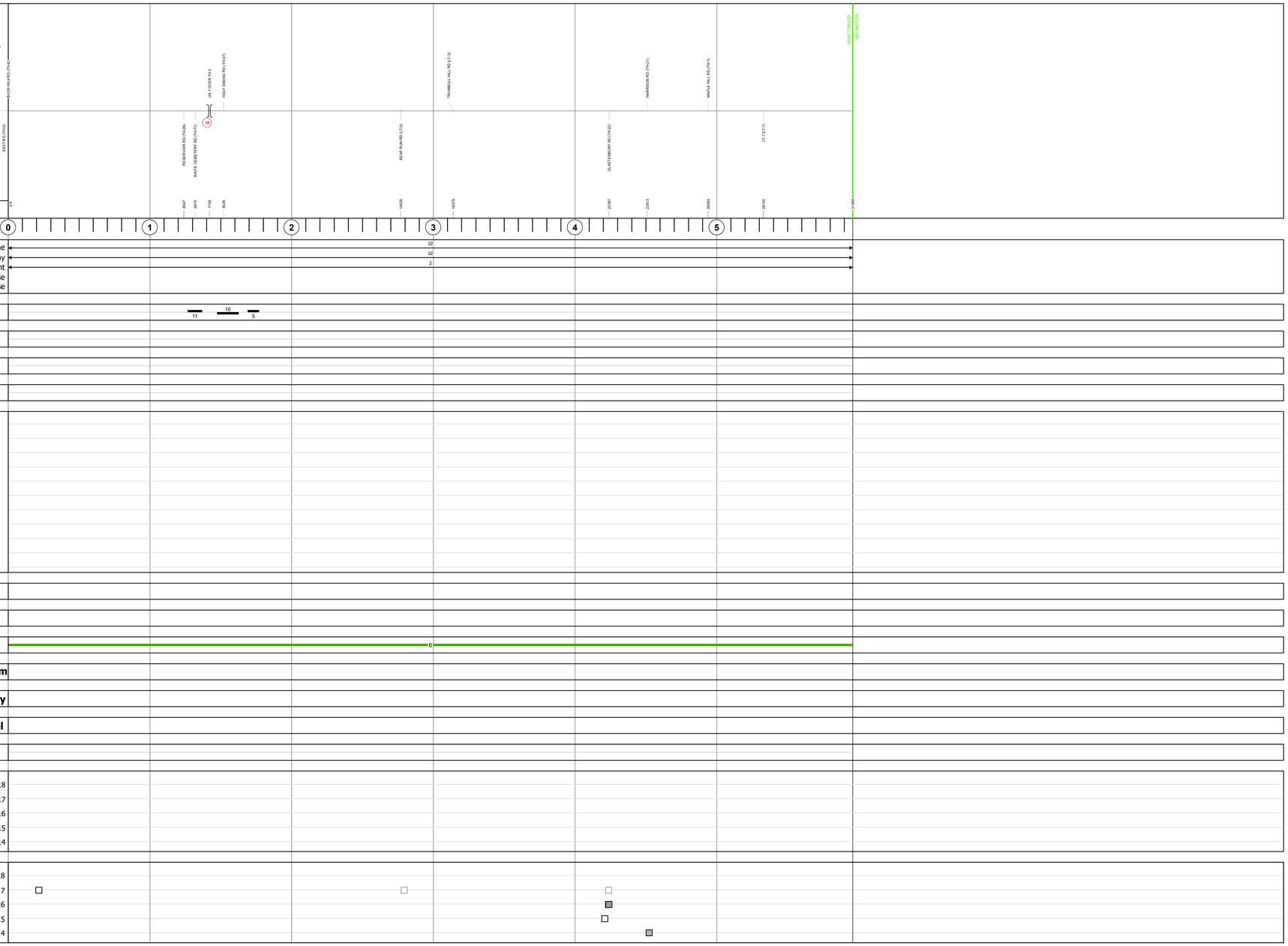


## STRUCTURE DESCRIPTIONS

Bridge 18:
Stringer/multi-beam or girder
Structure No. 200019001802132
Structure Type: Prestressed I-beam
Features Intersected: US 7 OVER TH 5
Maintenance/Ownership: State

### Historic Projects

Unknown, Retreatment, Resurface, Bituminous Mix, Skinny Mix, Bituminous Seal, Bituminous Concrete, Bituminous Macadam, Cold Plane and Bituminous Concrete, Concrete, Gravel, Surface Treated Gravel, Plant Mix, Reclaimed Base and Bituminous Concrete

Indicated plans available - http://vtransmap01.aot.state.vt.us/rp/dpr/DIwebstore/

### Functional Class

1 - Interstate System; 2 - Other Freeways and Expressways; 3 - Principal Arterial; 4 - Minor Arterial; 5 - Major Collector; 6 - Minor Collector

### Speed Zones

SPEED LIMIT 25, SPEED LIMIT 30, SPEED LIMIT 35, SPEED LIMIT 40, SPEED LIMIT 45, SPEED LIMIT 50, SPEED LIMIT 55, SPEED LIMIT 60, SPEED LIMIT 65

### Curves

(degrees) Left, Right

### Grades

(percent) grade up, grade down

### Road Widths

(ft)

### Traffic Counters

Continuous (CTC)
Weigh-In-Motion (WIM)
Short-Term, Scheduled
Short-Term, Unscheduled
(counter ID)

### AADT

(AADT)

### Crash Locations

Fatal, Property Damage Only, Injury, Unknown Crash Type

### High Crash Locations (HCL's)

Sections (& Intersections)

HCL No.
1 - 100 (1 - 10)
101 - 200 (11 - 20)
201 - 300 (21 - 30)
301 - 400 (31 - 40)
401 - 800 (41 - 113)

### Mileage by Functional Class By Sheet

| | | |
|---|---|---|
| 0500 | 6 - Minor Collector | 5.960 |

Page Total Mileage: 5.960 mi

### Mileage by Town By Sheet

| | |
|---|---|
| SHAFTSBURY - S05000213 | 5.96 of 5.96 |

Page Total Mileage: 5.96 mi

| DISTRICT | TOWN | Date: 12/02/19 | ROUTE |
|---|---|---|---|
| 1 | SHAFTSBURY | 1 of 1<br>TWN mileage: 0.0 to 5.96 | Min-0500<br>ETE mileage: 0.0 to 5.96 |