

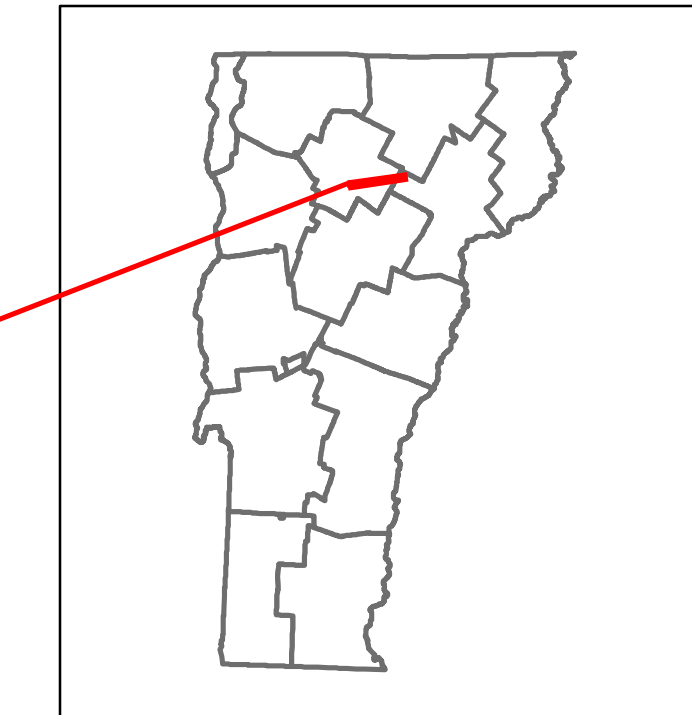


# Route Log and Progress Chart


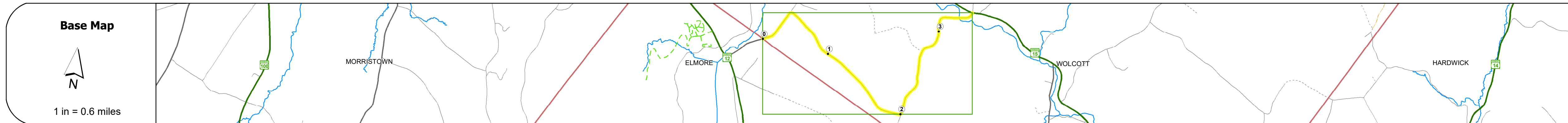
**DRAFT**

Please Note: Errors and Omissions May Exist.  
Contact the VTrans Mapping Section with questions or concerns.

|          |         |          |
|----------|---------|----------|
| DISTRICT | TOWN    | ROUTE    |
| 8        | WOLCOTT | Maj-0324 |



**Maj-0324**



## STRUCTURE DESCRIPTIONS

**Bridge 8:**  
Stringer/multi-beam or girder - 1984  
Structure No: 100810000808101  
Length: 102'  
Width: 26.7'  
Facility Carried: C2004  
Structure Type: WELDED GIRDER  
Features Intersected: LAMOILLE RIVER  
Maintenance/Ownership: Town

|                                |            |      |
|--------------------------------|------------|------|
| <b>Road Widths</b>             | Travellane | 20   |
|                                | Roadway    | 20   |
|                                | Lane Count | 2    |
|                                | Base       |      |
|                                | Subbase    |      |
| <b>Curves</b>                  |            |      |
| <b>Grades</b>                  |            |      |
| <b>Guardrails</b>              |            |      |
| <b>Rumblestrips</b>            |            |      |
| <b>Historic Projects</b>       |            |      |
| <b>Maintenance Garage</b>      |            |      |
| <b>Speed Zone</b>              |            |      |
| <b>Functional Class</b>        | 5          |      |
| <b>National Highway System</b> |            |      |
| <b>Limited Access Highway</b>  |            |      |
| <b>Customer Service Level</b>  |            |      |
| <b>Traffic Counters</b>        |            | L187 |
| <b>AADT</b>                    | 2018       | 460  |
|                                | 2017       | 470  |
|                                | 2016       | 490  |
|                                | 2015       | 510  |
|                                | 2014       | 530  |
| <b>Crash Locations</b>         | 2018       |      |
|                                | 2017       |      |
|                                | 2016       |      |
|                                | 2015       |      |
|                                | 2014       |      |

|   |  |  |  |  |   |  |  |   |                      |                        |                       |  |
|---|--|--|--|--|---|--|--|---|----------------------|------------------------|-----------------------|--|
| <b>Historic Projects</b><br>Unknown, Bituminous Concrete, Retreatment, Resurface, Bituminous Mix, Skiny Mix, Bituminous Seal<br>Surface Treated Gravel, Plant Mix, Reclaimed Base and Bituminous Concrete, Concrete, Gravel | <b>Functional Class</b><br>1- Interstate System, 2- Other Freeways and Expressways, 3- Principal Arterial, 4- Minor Arterial, 5- Major Collector, 6- Minor Collector | <b>Curves</b><br>Left, Right, Grades (up/down) | <b>Grades</b><br>Left, Right, grade up, grade down | <b>Traffic Counters</b><br>Continuous (CTC), Weigh-In-Motion (WIM), Short-Term, Scheduled, Short-Term, Unscheduled | <b>Crash Locations</b><br>Fatal, Injury, Property Damage Only, Unknown Crash Type | <b>High Crash Locations (HCL's)</b><br>Sections (& Intersections)<br>HCL No. 1-100 (1-10), 101-200 (11-20), 201-300 (21-30), 301-400 (31-40), 401-800 (41-113) | <b>Mileage by Functional Class By Sheet</b><br>0324 5 - Major collector 3.480<br><b>Page Total Mileage: 3.480 mi</b> | <b>Mileage by Town By Sheet</b><br>WOLCOTT - S03240810 3.48 of 3.48<br><b>Page Total Mileage: 3.48 mi</b> | <b>DISTRICT</b><br>8 | <b>TOWN</b><br>WOLCOTT | <b>Date:</b> 12/05/19 | <b>ROUTE</b><br>Maj-0324<br>ETE mileage: 0.4 to 3.88 |
| <b>1 of 1</b><br>TWN mileage: 0.0 to 3.48   |  |  |  |  |   |  |  |   |                      |                        |                       |  |