

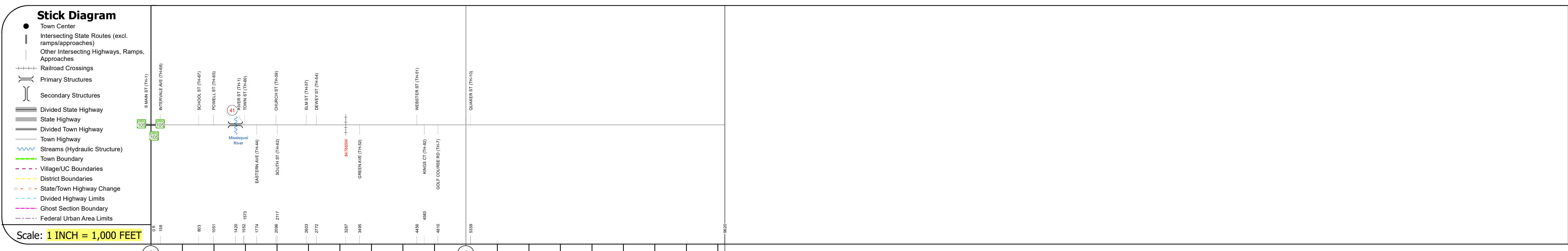
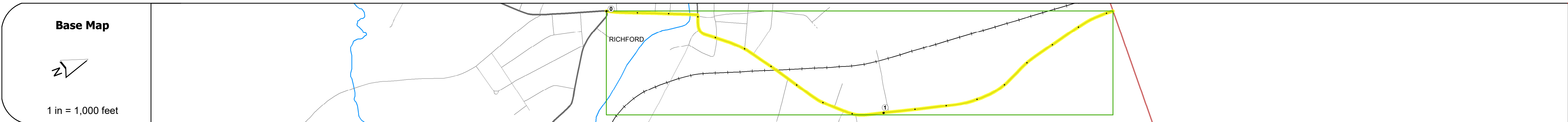

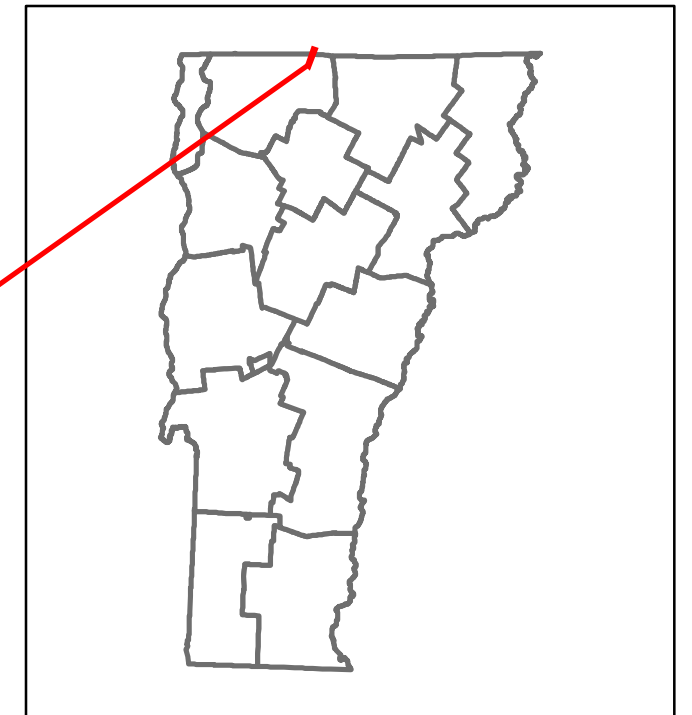


# Route Log and Progress Chart

**DRAFT**

Please Note: Errors and Omissions May Exist.  
Contact the VTrans Mapping Section with questions or concerns.

|          |          |          |
|----------|----------|----------|
| DISTRICT | TOWN     | ROUTE    |
| 8        | RICHFORD | Maj-0309 |



## STRUCTURE DESCRIPTIONS

**Bridge 41:**  
Truss - thru - 1934  
Structure No: 200302004106112  
Length: 128'  
Height: 15.42'  
Width: 27.5'  
Facility Carried: TR 02 FAS 302  
Structure Type: STEEL PONY TRUSS  
Features Intersected: MISSISQUOI RIVER  
1  
Surface: Bituminous  
Maintenance/Ownership: Town


|                    |  |
|--------------------|--|
| <b>Road Widths</b> | Travellane: 30, 22, 21, 28, 28, 20, 23 |
| <b>Roadway</b>     | 30, 22, 21, 28, 28, 20, 23             |
| <b>Lane Count</b>  | 30, 22, 21, 28, 28, 20, 23             |
| <b>Base</b>        | 30, 22, 21, 28, 28, 20, 23             |
| <b>Subbase</b>     | 30, 22, 21, 28, 28, 20, 23             |

|               |  |
|---------------|--|
| <b>Curves</b> |  |
|---------------|--|

|               |  |
|---------------|--|
| <b>Grades</b> |  |
|---------------|--|

|                   |  |
|-------------------|--|
| <b>Guardrails</b> |  |
|-------------------|--|

|                     |  |
|---------------------|--|
| <b>Rumblestrips</b> |  |
|---------------------|--|



|                           |  |
|---------------------------|--|
| <b>Maintenance Garage</b> |  |
|---------------------------|--|

|                   |  |
|-------------------|--|
| <b>Speed Zone</b> |  |
|-------------------|--|

|                         |   |
|-------------------------|---|
| <b>Functional Class</b> | 5 |
|-------------------------|---|


|                                |  |
|--------------------------------|--|
| <b>National Highway System</b> |  |
|--------------------------------|--|

|                               |  |
|-------------------------------|--|
| <b>Limited Access Highway</b> |  |
|-------------------------------|--|

|                               |                      |
|-------------------------------|----------------------|
| <b>Customer Service Level</b> | Class 1 Town Highway |
|-------------------------------|----------------------|

|                         |                  |
|-------------------------|------------------|
| <b>Traffic Counters</b> | F153, F151, F150 |
|-------------------------|------------------|

|              |                       |
|--------------|-----------------------|
| <b>AAADT</b> | 2018: 4100, 1800, 560 |
|              | 2017: 4200, 1800, 570 |
|              | 2016: 4233, 1933, 617 |
|              | 2015: 4267, 2067, 663 |
|              | 2014: 4300, 2200, 710 |



|   |  |  |   |   |   |  |  |                                     |                       |                          |
|---|--|--|---|---|---|--|--|-------------------------------------|-----------------------|--------------------------|
| <b>Historic Projects</b><br>Unknown, Retreatment, Resurface, Bituminous Mix, Skiny Mix, Bituminous Seal<br>Bituminous Concrete, Cold Plane and Bituminous Concrete, Concrete, Gravel, Plant Mix, Reclaimed Base and Bituminous Concrete, Surface Treated Gravel | <b>Functional Class</b><br>1 - Interstate System, 2 - Other Freeways and Expressways, 3 - Principal Arterial, 4 - Minor Arterial, 5 - Major Collector, 6 - Minor Collector | <b>Curves</b><br>Left, Right, Grades<br>(down) grade up, (up) grade down | <b>Traffic Counters</b><br>Continuous (CTC), Weigh-In-Motion (WIM), Short-Term, Scheduled, Short-Term, Unscheduled (counter ID) | <b>Crash Locations</b><br>Fatal, Injury, Property Damage Only, Unknown Crash Type, High Crash Locations (HCL's) | <b>Mileage by Functional Class By Sheet</b><br>0309 5 - Major collector 1.822 | <b>Mileage by Town By Sheet</b><br>RICHFORD - S03090611 1.822 of 1.822 | <b>DISTRICT</b><br>8                       | <b>TOWN</b><br>RICHFORD             | <b>Date:</b> 12/05/19 | <b>ROUTE</b><br>Maj-0309 |
|   |  |  |   |   | <b>Page Total Mileage:</b> 1.822 mi   | <b>Page Total Mileage:</b> 1.822 mi                                    | <b>1 of 1</b><br>TWN mileage: 0.0 to 1.822 | <b>ETE mileage:</b><br>0.0 to 1.822 |                       |                          |

For More Information Contact - Vermont Agency of Transportation, Policy, Planning and Intermodal Development Division - Mapping Section, 1 National Life Drive, Montpelier, VT 05633-5001 Telephone: 802-828-2600.