

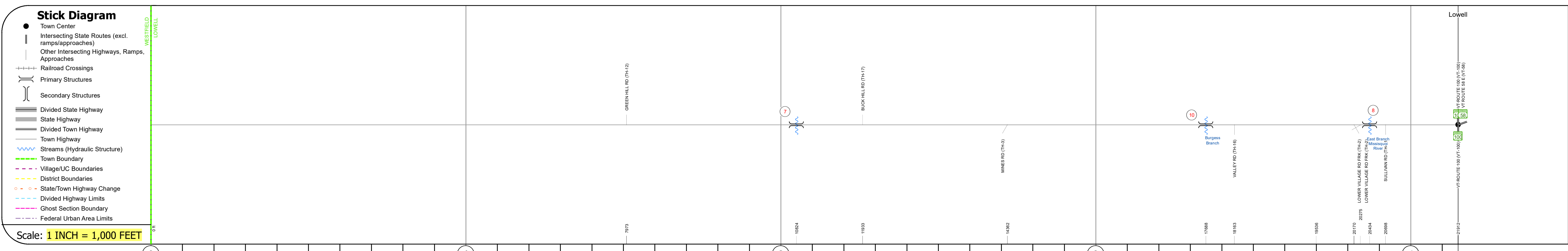
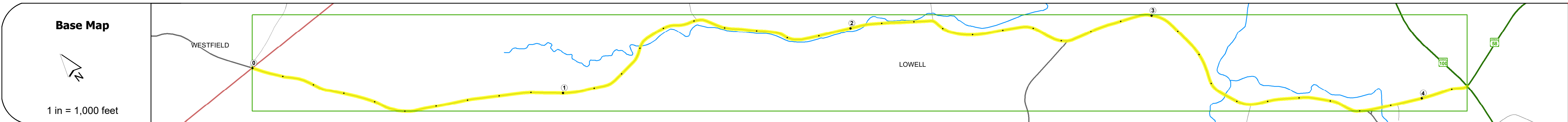

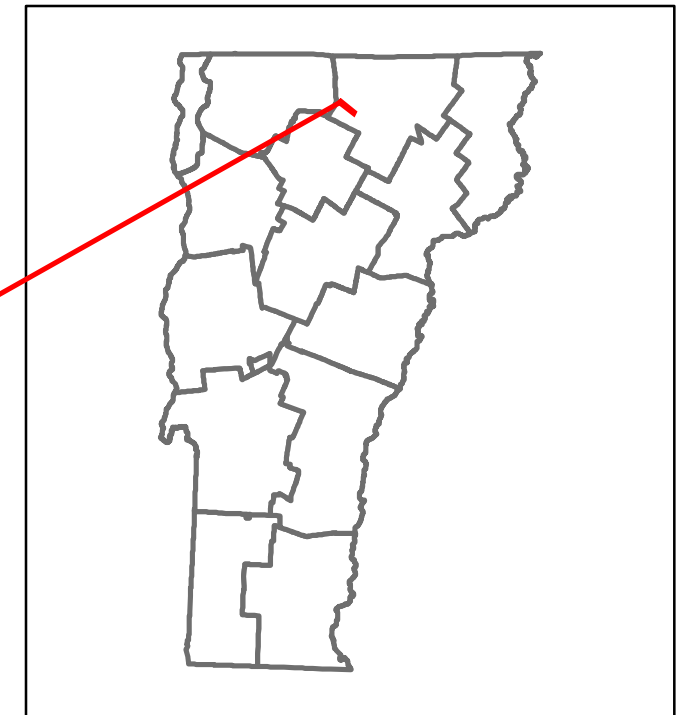


Route Log and Progress Chart

DRAFT

Please Note: Errors and Omissions May Exist.
Contact the VTrans Mapping Section with questions or concerns.

DISTRICT	TOWN	ROUTE
9	LOWELL	Maj-0308



Road Widths	Travellane	20										
Roadway	20											
Lane Count	2											
Base												
Subbase												
Curves		12	10	5	15	12	5	12	20.1	15.9	4	30
Grades												
Guardrails												
Rumblestrips												
Historic Projects		0: Unknown	1971: Unknown	1964: SA	1957: S 10(11)	1971: SA						
Maintenance Garage												
Speed Zone												
Functional Class			5									
National Highway System												
Limited Access Highway												
Customer Service Level												
Traffic Counters									P364			P36F
AADT	2018	250							580			
	2017	250							590			
	2016	243							617			
	2015	237							643			
	2014	230							670			
Crash Locations	2018											
	2017											
	2016											
	2015											
	2014											

STRUCTURE DESCRIPTIONS

Bridge 7:
Tee Beam - 1928
Structure No. 200308000710132
Length: 31'
Width: 20.8'
Facility Carried: TR 01 FAS 308
Structure Type: CONCRETE T-BEAM
Features Intersected: NOTCH BROOK
Surface: Gravel
Maintenance/Ownership: Town

Bridge 10:
Tee Beam - 1923
Structure No. 200308001010132
Length: 38'
Width: 17.5'
Facility Carried: TR 01 FAS 308
Structure Type: CONCRETE T-BEAM
Features Intersected: BURGESS BROOK
Surface: Bituminous
Maintenance/Ownership: Town

Bridge 8:
Tee Beam - 1929
Structure No. 200308000810132
Length: 54'
Width: 25.0'
Facility Carried: TR 01 FAS 308
Structure Type: CONCRETE T-BEAM
Features Intersected: EAST BROOK
Surface: Bituminous
Maintenance/Ownership: Town

Historic Projects Bituminous Concrete Bituminous Macadam Resurface Bituminous Mix Skinny Mix Bituminous Seal Indicated plans available - http://vtransmap01.aot.state.vt.us/p/dcr/D/webstore/	Functional Class 1 - Interstate System 2 - Other Freeways and Expressways 3 - Principal Arterial 4 - Minor Arterial 5 - Major Collector 6 - Minor Collector	Curves Left (degrees) Right (degrees)	Grades (percent) grade up (percent) grade down	Traffic Counters Continuous (CTC) Weigh-In-Motion (WIM) Short-Term, Scheduled Short-Term, Unscheduled (counter ID)	Crash Locations Fatal Injury Property Damage Only Unknown Crash Type High Crash Locations (HCL's) Sections (& Intersections) HCL No. 1-100 (1-10) 101-200 (11-20) 201-300 (21-30) 301-400 (31-40) 401-500 (41-50) 501-600 (51-60) 601-700 (61-70) 701-800 (71-80) 801-900 (81-90) 901-1000 (91-100)	Mileage by Functional Class By Sheet 0308 5 - Major collector 4.150	Mileage by Town By Sheet LOWELL - S03081013 4.15 of 4.15	DISTRICT 9	TOWN LOWELL	Date: 12/05/19	ROUTE Maj-0308 ETE mileage: 6.32 to 10.47
Page Total Mileage: 4.150 mi							Page Total Mileage: 4.15 mi				